

**PLAN MUNICIPAL DE
PREVENCIÓN E DEFENSA
CONTRA OS INCENDIOS
FORESTAIS DO CONCELLO DE
BEGONTE**



Decembro de 2020

ÍNDICE

| | | |
|----------|--|-----------|
| 1 | INTRODUCCIÓN | 1 |
| 1.1 | Antecedentes e xustificación | 1 |
| 1.2 | Obxectivos | 2 |
| 1.3 | Aprobación do Plan Municipal de Prevención e Defensa Contra Incendios Forestais | 3 |
| 2 | ÁMBITO TERRITORIAL | 4 |
| 2.1 | Situación, límites e superficies | 4 |
| 2.2 | Parroquias e núcleos de poboación | 5 |
| 2.3 | Caracterización do medio natural | 6 |
| 2.3.1 | Topografía | 6 |
| 2.3.2 | Climatoloxía | 6 |
| 2.3.3 | Edafoloxía | 7 |
| 2.3.4 | Hidroloxía | 7 |
| 2.3.5 | Flora | 8 |
| 2.3.6 | Fauna | 9 |
| 2.4 | Espazos naturais protexidos | 11 |
| 3 | ANÁLISE DO RISCO DE INCENDIOS | 12 |
| 3.1 | Histórico de incendios | 12 |
| 3.1.1 | Número de incendios e superficie queimada | 12 |
| 3.1.2 | Parroquias de Alta Actividade Incendiaria (PAAI) | 14 |
| 3.1.3 | Activación do PEIFOGA en situación 2 | 17 |
| 4 | XESTIÓN DA BIOMASA | 21 |
| 4.1 | Definición das redes secundarias de faixas de xestión de biomasa | 22 |
| 4.1.1 | Perimetral ao solo urbano, núcleo rural e urbanizable | 22 |
| 4.1.2 | Arredor das edificacións destinadas ás persoas, vivendas illadas, urbanizacións, depósitos de lixo, cámpings, gasoleneiras e parques e instalacións industriais situados a menos de 400 metros do monte e arredor das edificacións illadas destinadas ás persoas | 24 |
| 4.2 | Xestión da biomasa en pistas, vías, camiños, estradas de titularidade municipal | 24 |
| 4.3 | Xestión da biomasa nos montes de titularidade municipal | 24 |
| 4.4 | Relación de parcelas afectadas | 25 |

ANEXOS

- 1 Relación de parcelas afectadas

PLANOS

- 1 Plano de Situación
- 2 Rede de defensa contra os incendios forestais
 - 2.1 Rede secundaria de faixas de xestión da biomasa perimetral ao solo urbano, núcleo rural e urbanizable

MEMORIA

1 INTRODUCCIÓN

1.1 Antecedentes e xustificación

O monte constitúe un patrimonio esencial para o desenvolvemento sustentable de Galicia, onde os terreos de monte constitúen máis do 65% da súa superficie e onde integrados con eles hai 313 concellos cuns 31.550 núcleos de poboación.

Mais o importante valor que o monte desempeña para a nosa sociedade no seu conxunto vén sendo ameazado pola propagación de incendios forestais, afectando á súa riqueza ambiental e paisaxística e ás actividades agroforestais que se desenvolven nel.

Esta situación débenos facer conscientes de que os incendios forestais no medio rural constitúen unha grave ameaza para calquera política de desenvolvemento rural, ademais de comprometer a sustentabilidade económica e social de Galicia.

Os terreos forestais e as súas zonas de influencia teñen unha configuración específica que dificulta a súa protección contra os incendios forestais; entre outras, estas características son a fragmentación da propiedade, o desequilibrio entre zonas, o abandono da agricultura, a gandaría extensiva sen control e a progresiva transformación das parcelas agrícolas fragmentadas en terreos de monte, o que deu lugar a unha progresiva desorde do territorio incrementando a ameaza derivada dun incendio forestal.

O *Estatuto de autonomía de Galicia* no artigo 27.10 e a *Constitución de 1978* nos artigos 148.1.8 e 149.1.23 determinan o marco normativo xeral de referencia en materia de prevención e incendios forestais. A *Lei 43/2003, de 21 de novembro, de montes*, atribúe á Comunidade Autónoma a facultade para desenvolver os aspectos de defensa contra incendios forestais dotando dun marco regulador legislativo que contribúe a fortalecer a seguridade xurídica das administracións públicas galegas e dos cidadáns na prevención e defensa contra os incendios forestais.

A *Lei 7/2012, do 28 de xuño, de montes de Galicia*, ten por obxecto establecer o marco normativo

dos montes e terreos forestais existentes na Comunidade Autónoma de Galicia, e será aplicable a todos os montes ou terreos forestais do territorio.

A *Lei 3/2007, do 9 de abril, de prevención e defensa contra os incendios forestais de Galicia*, estrutura o planeamento de defensa do espazo rural fronte aos incendios forestais, en varios niveis: galego, de distrito, municipal e inframunicipal. No seu *artigo 7* atribúe a competencia dos concellos de elaborar e aprobar os plans municipais de prevención e defensa contra os incendios forestais, adoptar as medidas de prevención de incendios forestais que lles correspondan en terreos que lles sexan da súa titularidade, ordenar a execución das obras necesarias para conservar e manter o solo e a biomasa vexetal nas condicións precisas que eviten os incendios, e de forma máis concreta a ordenación e execución subsidiaria da xestión da biomasa, así coma o deber de xestionar as redes secundarias de faixas de xestión de biomasa e as faixas laterais das redes viarias da súa titularidade.

Neste marco, o planeamento a nivel municipal integrará nos plans de emerxencias municipais as actuacións de prevención e defensa contra os incendios forestais, con arranxo ó previsto na lexislación de emerxencias, sendo a *Lei 17/2015, do 9 de xullo, do Sistema Nacional de Protección Civil*, a *Lei 5/2007, do 7 de maio, de emerxencias de Galicia* (Platerga) e o Plan especial de protección civil ante emerxencias por incendios forestais na Comunidade Autónoma de Galicia (Peifoga).

1.2 Obxectivos

O obxectivo principal do presente Plan Municipal de Prevención e Defensa contra Incendios Forestais, en cumprimento do establecido na *Lei 3/2007*, é a definición da rede de faixas secundarias de xestión de biomasa, formadas por un conxunto de parcelas lineais do territorio estratexicamente localizadas, e garantir o control e a eliminación total ou parcial da biomasa forestal, mediante técnicas silvícolas axeitadas, co fin principal de reducir o risco de incendio e protexer a seguranza das persoas.

Este obxectivo fundamental concrétase nunha serie de accións sobre o territorio que buscan

organizar a xestión da biomasa en zonas estratéxicas, especialmente aquelas declaradas de alto risco de incendio, unido á construción e mantemento de faixas exteriores de protección de zonas poboadas, o tratamento de áreas forestais nun esquema de intervención segundo modelos silvícolas previamente establecidos, no ámbito da defensa de persoas e bens e a defensa dos montes.

A redacción do presente Plan pretende, por tanto, aportar un documento que conteña as accións necesarias para a defensa contra os incendios forestais efectuando unha análise da situación actual, e establece unha zonificación do territorio como marco das directrices de actuación a realizar para acadar os obxectivos propostos.

1.3 Aprobación do Plan Municipal de Prevención e Defensa Contra Incendios Forestais

É competencia dos concellos elaborar e aprobar os plans municipais de prevención e defensa contra os incendios forestais, e integralos nos plans de emerxencias municipais, de acordo co previsto na lexislación galega de emerxencias.

Os plans deberán ser redactados por técnicos competentes en materia forestal.

A estrutura deste plan, ven definida no *artigo 16* da *Lei 3/2007*, e axustarase ás directrices que estableza a normativa aplicable en materia de emerxencias.

Será a dirección xeral competente en materia forestal quen emita informe preceptivamente e con carácter vinculante sobre os plan municipais de prevención e defensa contra os incendios forestais antes da súa aprobación. O ámbito do plan poderá ser de todo o concello ou ilo desenvolvendo por zonas.

A coordinación e a xestión do planeamento municipal de prevención e defensa contra os incendios forestais compétenlle a alcaldía. A elaboración, execución e actualización deste planeamento ten carácter obrigatorio.

Os plans municipais de prevención e defensa contra os incendios forestais deberán adaptarse ao disposto nesta Lei nun prazo de cinco anos desde a súa entrada en vigor.

2 ÁMBITO TERRITORIAL

O marco xeográfico obxecto do presente Plan Municipal de Prevención e Defensa Contra os Incendios Forestais é o concello de Begonte, localizado na provincia de Lugo, dentro do Distrito Forestal X Terra Chá.

2.1 Situación, límites e superficies

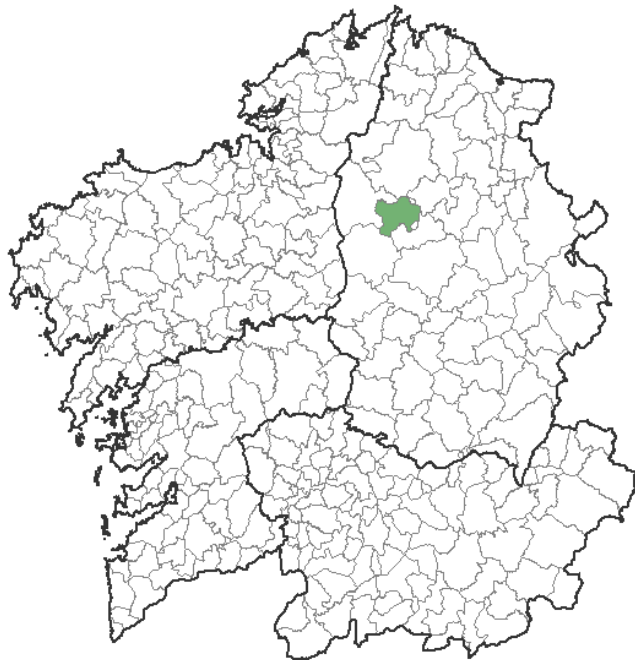
Situación

O concello de Begonte sitúase na provincia de Lugo. As súas coordenadas xeográficas son:

- Latitude: 43°9'25,88"N
- Lonxitude: 7°41'36,48"W

Límites

- Norte: concellos de Guitiriz, Vilalba e Cospeito.
- Oeste: concellos de Guitiriz e Friol.
- Sur: concellos de Friol e Outeiro de Rei.
- Leste: concellos de Cospeito, Rábade e Outeiro de Rei.



Mapa 1 Localización do concello

Superficie

Ten unha extensión de 126,8 km².

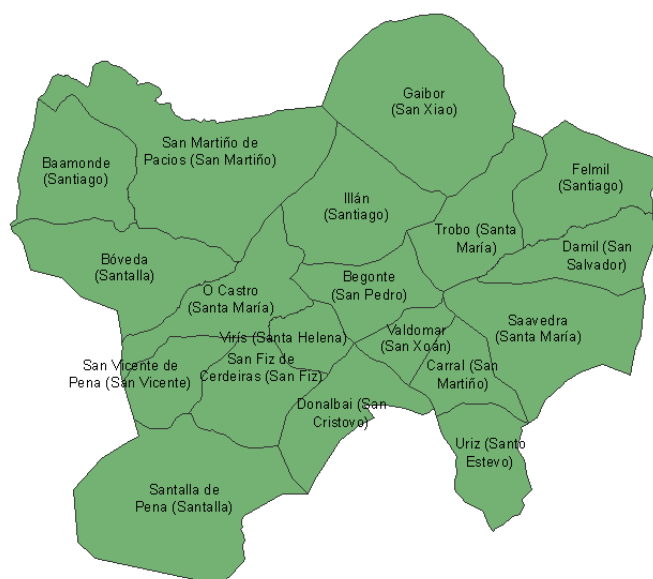
2.2 Parroquias e núcleos de poboación

O concello distribúese en 19 parroquias que se relacionan na seguinte táboa:

| Parroquia | Superficie | Habitantes |
|-------------------------------------|------------|------------|
| Baamonde (Santiago) | 673,51 | 317 |
| Baldomar (San Xoán) | 442,95 | 60 |
| Begonte (San Pedro) | 813,10 | 293 |
| Bóveda (Santalla) | 340,17 | 148 |
| Carral (San Martiño) | 477,38 | 169 |
| O Castro (Santa María) | 939,27 | 94 |
| San Fiz de Cerdeiras (San Fiz) | 1465,32 | 111 |
| Damil (San Salvador) | 502,36 | 161 |
| Donalbai (San Cristovo) | 627,12 | 146 |
| Felmil (Santiago) | 1330,30 | 157 |
| Gaibor (San Xiao) | 749,63 | 207 |
| Illán (Santiago) | 606,81 | 113 |
| San Martiño de Pacios (San Martiño) | 347,36 | 206 |
| San Vicente de Pena (San Vicente) | 1379,61 | 56 |
| Santalla de Pena (Santalla) | 591,38 | 118 |
| Saavedra (Santa María) | 506,47 | 388 |
| Trobo (Santa María) | 437,53 | 131 |
| Uriz (Santo Estevo) | 218,01 | 90 |
| Virís (Santa Helena) | 224,87 | 72 |

Táboa 1 Táboa de parroquias e habitantes (Fonte: IGE)

*Superficie en hectáreas



Mapa 2 Mapa de parroquias

2.3 Caracterización do medio natural

2.3.1 Topografía

O termo municipal de Begonte, cunha extensión de 125,4 km², localízase ao occidente da provincia de Lugo e próximo á capital da provincia. O territorio está dividido en tres zonas polos dous ríos máis importantes que atravesan o municipio: Parga e Ladra, que se unen en Pacios e ata a súa desembocadura no río Miño forman a mesma corrente de auga.

O municipio de Begonte, sitúase no terzo norte central da provincia de Lugo formando parte da denominada Terra Chá, penechaira que caracteriza o termo municipal. Aparece dotada dunha gran uniformidade debido á súa planicie topográfica, propia do Terciario, e dunha litoloxía tamén uniforme formada por materiais detríticos do neóxeno e, máis recentes, do Cuaternario.

A zona occidental do municipio é a máis accidentada, aínda que as altitudes non son moi pronunciadas excedéndose lixeiramente os 600 metros de altitude en Monterredondo e Pena Chá ambos situados ao noroeste. Ao suroeste no límite con Friol, as altitudes chegan a alcanzar os 735 metros no Cordal, que por outra banda é a cota máis elevada do municipio.

En contraposición as zonas centro e oriental do municipio son as de topografía máis suave e as máis poboadas.

2.3.2 Climatoloxía

O clima da comarca de Begonte é "subcontinental húmido dentro do macroclima oceánico de Galicia". O clima begontino pódese xulgar de tépedo medio, con invernos moderados e veráns sen rigores.

A Terra Chá presenta en xeral unha escasa diferenciación térmica, as primaveras e os veráns son extremadamente secos e a demanda de auga é de moderada a baixa, tanto a nivel anual como estacionalmente.

Os trazos térmicos sitúan a zona de estudo nunha área de transición entre a parte occidental da dorsal galega e o interior, con temperaturas que van baixando cara ao interior e en altitude con respecto ás áreas costeiras. A temperatura media anual é de 11 °C. As temperaturas medias

máximas danse nos meses de xullo e agosto e as mínimas son moi acusadas nos meses de xaneiro e febreiro. A temperatura máxima alcanza os 23,7 °C e a mínima 1,5 °C. O risco de xeadas abarca desde os seis a sete meses e medio.

As precipitacións son principalmente invernaís, como é habitual nas zonas con influencia oceánica, roldan os 1.143 mm anuais e teñen maior incidencia nos meses de outubro a marzo.

Segundo a clasificación de Papadakis o Concello presenta un inverno tipo Av e un verán M, un réxime térmico tépedo cálido (CHE) e un réxime de humidade Mediterráneo húmido (ME), sendo o tipo climático mediterráneo tépedo.

2.3.3 Edafoloxía

O chan é un dos elementos máis importantes para o sostemento dos ecosistemas terrestres e desenvolvemento de sociedades. É necesario o seu estudo tanto para un mellor aproveitamento como para evitar deterioracións irreversibles ou a aparición de fenómenos prexudiciais para o medio natural. Os tipos de chans e as súas propiedades distribúense cunha clara relación co material orixinal.

Neste caso os chans desenvólvense sobre xistos, que en conxunto son rochas facilmente alterables, tanto en medios ben drenados como en medios de hidromorfía continua, o que orixina unha paisaxe suavizada, de escasas pendentes e favorece a formación de superficies estables nas que os chans poden alcanzar estados de evolución avanzados. Segundo a clasificación da FAO (1986) os chans que caracterizan o ámbito de estudo correspóndense con cambisoles, chans moi condicionados polo factor erosión polo que adoitan aparecer en zonas onde o desenvolvemento da vexetación impediu os procesos erosivos.

2.3.4 Hidroloxía

Os ríos Parga e Ladra regan e cruzan o territorio begontino. Xúntanse en Pacios, e van desembocar no río Miño, xa no Concello de Outeiro de Rei. O río Miño separa Begonte do territorio de Outeiro de Rei e o Támoga do de Cospeito. A confluencia do Támoga co Miño forma a illa de San Roque no punto onde limitan os concellos de Begonte, Outeiro de Rei e Cospeito.

Mención especial merecen as Lagoas do Olló e Riocaldo.

2.3.5 Flora

A vexetación é un dos elementos do medio máis aparente e significativo. A importancia e significación da vexetación nos estudos do medio físico débese, non só ao papel que desempeña este elemento como asimilador básico da enerxía solar senón tamén ás súas importantes relacións cos compoñentes biótico e abiótico do medio, sendo susceptible de recibir impactos negativos provenientes de riscos naturais ou do ser humano. Desde un punto de vista florístico, Galicia forma parte da rexión Eurosiberiana, dentro do gran reino floral Holártico.

A vexetación potencial representa o tipo de vexetación que podería instalarse no territorio como resultado dos procesos sucesivos ao cabo dun período de tempo longo, sen perturbación das súas condicións por actividades humanas ou catástrofes ambientais. As series de vexetación que atopamos na zona de estudo correspóndense segundo Rivas - Martínez (1987) co tipo de serie:

- Serie montana galaico - portuguesa acidófila de carballo ou *Quercus robur* (8d, *Vaccinio myrtilli* - *Querceto roboris sigmetum*). Cuxa vexetación clímax a forma unha carballeira densa que alberga arbustos e herbas vivaces. Estas carballeiras desenvólvense sobre substratos silíceos, pobres en bases e en xeral sobre chans profundos. Entre os queirogais propios desta serie son frecuentes, ademais dos habituais queirogais eurosiberianos, algúns elementos occidentais mediterráneo iberoatlánticos.

A vexetación climácica desapareceu como resultado dun medio fortemente antropizado. No ámbito do Concello quedan algúns exemplares de carballo formando pequenas masas arbóreas que se localiza no extremo máis oriental aínda que o predominio na zona é do piñeiro, froito de plantacións recentes que substituíron ás especies autóctonas polo seu rápido crecemento e alta rendibilidade económica e que supoñen unha alteración do equilibrio natural, xa que contribúen ao empobrecemento dos chans coa achega de restos vexetais pobres en nitróxeno, acentuando os procesos de lavado e acidificación do mesmo. En canto á vexetación existente nas marxes dos ríos, quedou practicamente reducida a unha pequena franxa debido á intensa explotación

destes ecosistemas, altamente produtivos, que foron substituídos por cultivos e prados naturais. As carballeiras están formadas principalmente por *Quercus robur*, especie que é acompañada por unha certa cantidade de cerquiños (*Quercus pyrenaica*). No sotobosque, ademais dun bo número de herbas nemorais esciófilas (*Teucrium scorodonia*, *Hypericum pulchrum*, *Holcus mollis*, *Asplenium onopteris*, *Luzula forsteri*, *Viola riviniana*, *Linaria triornithophora*, *Omphalodes nitida*, *Aquilegia vulgaris*, *Anemone trifolia* e, entre outras, *Luzula sylvatica*), existen vexetais caducifolios eurosiberianos ou de área máis ampla (*Pyrus cordata*, *Lonicera periclymenum*...). O resto da superficie forestal está definida de forma practicamente exclusiva por piñeiros, piñeirais cuxo estrato arbóreo está caracterizado polo *Pinus pinaster*, ao que acompaña en moi pequena proporción o *Pinus radiata*, e que se corresponde tamén co tipo de piñeiral máis común e abundante en Galicia. Os piñeirais poden definirse como bosques artificiais (disclimax) que se consideran como subasociacións de queirogal, por iso é polo que no sotobosque do piñeiral atópanse elementos do queirogal como *Daboecia cantabrica*, *Ulex minor*, *Ulex gallii*, *Halimium alyssoides*, *Ulex europaeus*, *Adenocarpus complicatus*, *Erica arborea*, *Erica umbellata*, *Erica cinerea*, *Cytisus* spp. ou *Genista florida*.

2.3.6 Fauna

En canto á fauna, a presenza de especies faunísticas está fortemente condicionada polo medio circundante, especialmente pola cobertura vexetal natural e a presenza humana. A fauna que se pode atopar no entorno do concello de Begonte é:

Anfibios:

Ra vermella (*Rana temporaria*), ra verde (*Pelophylax perezi*), ra ibérica (*Rana iberica*), rela europea (*Hyla arborea*), salamántiga (*Salamandra salamandra*), sapiño pintado (*Discoglossus galganoi*), sapo corriqueiro (*Bufo calamita*), sapo parteiro (*Alytes obstetricans*), tritón ibérico (*Lissotriton boscai*) e tritón verde (*Triturus marmoratus*).

Réptiles:

Cobra de colar (*Natrix natrix*), cobra viperina (*Natrix maura*), lagartixa galega (*Podarcis bocagei*),

lagarto ferreño (*Lacerta schreiberi*) e víbora de Seoane (*Vipera seoanei*).

Peixes:

Bermelliña (*Achondrostoma arcasii*), boga do Douro (*Pseudochondrostoma duriense*), escalo (*Squalius carolitertii*) e troita común (*Salmo trutta*).

Mamíferos:

Esquíu (*Sciurus vulgaris*), coello (*Oryctolagus cuniculus*), lebre ibérica (*Lepus granatensis*), corzo (*Capreolus capreolus*), rato de almizcre (*Galemys pyrenaicus*), ourizo cacho (*Erinaceus europaeus*), raposo (*Vulpes vulpes*), porco bravo (*Sus scrofa*), lobo (*Canis lupus*), serotino hortelán (*Eptesicus serotinus*), furaño de xardín (*Crocidura suaveolens*), furafollas pequeno (*Sorex minutus*), furaño común (*Crocidura russula*), furafollas ibérico (*Sorex granarius*), murgaño de Cabrera (*Neomys anomalus*), lontra (*Lutra lutra*), rata común (*Rattus norvegicus*), rata de auga (*Arvicola sapidus*), rato caseiro (*Mus musculus*), rato do campo (*Apodemus sylvaticus*), trilladeira dos prados (*Microtus agrestis*), corta dos prados (*Microtus lusitanicus*) e toupa ibérica (*Talpa occidentalis*).

Aves:

Abelleiro común (*Pernis apivorus*), bubela (*Upupa epops*), azulenta común (*Prunella modularis*), gabeador común (*Certhia brachydactyla*), aguia calzada (*Hieraaetus pennatus*), tartaraña cincenta (*Circus pygargus*), picanzo vermello (*Lanius collurio*), falcón pequeno (*Falco subbuteo*), laverca común (*Alauda arvensis*), cotovía pequena (*Lullula arborea*), lavanco común (*Anas platyrhynchos*), gaio común (*Garrulus glandarius*), andoriña de cu branco (*Delichon urbicum*), azor común (*Accipiter gentilis*), pica das árbores (*Anthus trivialis*), miñato común (*Buteo buteo*), cardeal común (*Pyrrhula pyrrhula*), avelaiona (*Strix aluco*), ferreiriño real (*Parus major*), ferreiriño carboeiro (*Parus ater*), peneireiro común (*Falco tinnunculus*), carriza (*Troglodytes troglodytes*), noiteboa cincenta (*Caprimulgus europaeus*), paspallás (*Coturnix coturnix*), cotovía cristada (*Galerida cristata*), rabirrubio común (*Phoenicurus ochruros*), corvelo (*Corvus corone*), cuco común (*Cuculus canorus*), corvo común (*Corvus corax*), papuxa das amoras (*Sylvia atricapilla*), papuxa do mato (*Sylvia undata*), papuxa común (*Sylvia communis*), escribenta riscada (*Emberiza*

cia), escribenta común (*Emberiza cirius*), estornio negro (*Sturnus unicolor*), galiña do río (*Gallinula chloropus*), tartaraña azulada (*Circus cyaneus*), gabián común (*Accipiter nisus*), andoriña común (*Hirundo rustica*), pardal común (*Passer domesticus*), pardal montés (*Passer montanus*), choia común (*Corvus monedula*), ferreiriño cristado (*Parus cristatus*), ferreiriño azul (*Parus caeruleus*), xílgaro (*Carduelis carduelis*), lavandeira branca (*Motacilla alba*), lavandeira amarela (*Motacilla flava*), lavandeira real (*Motacilla cinerea*), curuxa común (*Tyto alba*), martín picapeixe común (*Alcedo atthis*), millafre negro (*Milvus migrans*), melro rieiro europeo (*Cinclus cinclus*), melro común (*Turdus merula*), ferreiriño rabilongo (*Aegithalos caudatus*), moucho común (*Athene noctua*), picafollas europeo (*Phylloscopus collybita*), picafollas ibérico (*Phylloscopus ibericus*), ouriolo común (*Oriolus oriolus*), pombo das rochas (*Columba livia*), pombo torcaz (*Columba palumbus*), liñaceiro común (*Carduelis cannabina*), perdiz común (*Alectoris rufa*), paporrubio (*Erithacus rubecula*), peto real (*Dendrocopos major*), pimpín común (*Fringilla coelebs*), peto verde euroasiático (*Picus viridis*), estrelia riscada (*Regulus ignicapilla*), chasco común (*Saxicola torquatus*), rola común (*Streptopelia turtur*), rola turca (*Streptopelia decaocto*), trepadeira azul (*Sitta europaea*), trigueirón (*Emberiza calandra*), pega (*Pica pica*), cirrio común (*Apus apus*), xirín (*Serinus serinus*), verderolo común (*Carduelis chloris*), folosa poliglota (*Hippolais polyglotta*), tordo do visgo (*Turdus viscivorus*) e tordo común (*Turdus philomelos*).

2.4 Espazos naturais protexidos

Na seguinte táboa recóllense os espazos naturais protexidos presentes total ou parcialmente no concello. Nestas áreas poderanse seguir levando a cabo de maneira ordenada os usos e as actividades tradicionais que non vulneren os valores protexidos. Para o resto das actuacións, incluíndo a realización de edificacións, será precisa a autorización da Consellería de Medio Ambiente.

| Nome | Categoría | Código |
|--------------------|--|-----------|
| Parga-Ladra-Támoga | Zonas Especiais de Conservación (ZEC) | ES1120003 |
| | Rede Natura 2000 | ES1120003 |
| | Zona de Especial Protección dos Valores Naturais (ZEPVN) | |

Táboa 2 Espazos naturais protexidos (Fonte: IET)

3 ANÁLISE DO RISCO DE INCENDIOS

A análise estatística dos incendios forestais acontecidos no concello foi elaborada a partir dos datos proporcionados pola Consellería do Medio Rural para o período 2008-2017.

Segundo o PEIFOGA, o Índice de Risco Potencial (IRP) para o concello é **Moderado** e **NON** está declarado como Zona de Alto Risco (ZAR).

3.1 Histórico de incendios

3.1.1 Número de incendios e superficie queimada

Para o período considerado o concello presenta unha media de 8,40 incendios/ano e 2,87 hectáreas/ano queimadas. O número de incendios forestais ocorridos foi de 84 lumes, queimando un total de 28,71 hectáreas, 17,80 arboradas e 10,91 rasas. Na seguinte táboa e gráfica amósanse os datos de superficies queimadas e o número de incendios ocorridos no período 2008-2017.

| Parroquia | Ano | Nº | Superficie Arborada | Superficie Rasa | Superficie Total |
|-------------------------------------|------|----|---------------------|-----------------|------------------|
| Gaibor (San Xiao) | 2008 | 1 | 2,00 | 0,00 | 2,00 |
| Saavedra (Santa María) | 2008 | 1 | 0,40 | 0,00 | 0,40 |
| San Fiz de Cerdeiras (San Fiz) | 2008 | 2 | 0,20 | 0,92 | 1,12 |
| San Martiño de Pacios (San Martiño) | 2008 | 1 | 0,00 | 0,06 | 0,06 |
| Carral (San Martiño) | 2009 | 1 | 0,40 | 0,00 | 0,40 |
| Damil (San Salvador) | 2009 | 2 | 0,00 | 0,80 | 0,80 |
| Gaibor (San Xiao) | 2009 | 1 | 1,50 | 0,00 | 1,50 |
| San Martiño de Pacios (San Martiño) | 2009 | 2 | 0,11 | 0,20 | 0,31 |
| Damil (San Salvador) | 2010 | 3 | 0,26 | 0,05 | 0,31 |
| Donalbai (San Cristovo) | 2010 | 1 | 0,00 | 0,05 | 0,05 |
| Gaibor (San Xiao) | 2010 | 1 | 0,00 | 0,44 | 0,44 |
| Illán (Santiago) | 2010 | 1 | 0,00 | 0,02 | 0,02 |
| O Castro (Santa María) | 2010 | 1 | 0,00 | 0,05 | 0,05 |

| Parroquia | Ano | Nº | Superficie Arborada | Superficie Rasa | Superficie Total |
|-------------------------------------|------|-----------|------------------------|--------------------|---------------------|
| San Martiño de Pacios (San Martiño) | 2010 | 3 | 0,12 | 0,10 | 0,22 |
| Trobo (Santa María) | 2010 | 1 | 0,13 | 0,00 | 0,13 |
| Uriz (Santo Estevo) | 2010 | 1 | 0,00 | 0,17 | 0,17 |
| Damil (San Salvador) | 2011 | 5 | 1,82 | 1,39 | 3,21 |
| Felmil (Santiago) | 2011 | 3 | 0,21 | 0,06 | 0,27 |
| Gaibor (San Xiao) | 2011 | 4 | 1,83 | 0,59 | 2,42 |
| O Castro (Santa María) | 2011 | 2 | 1,20 | 0,00 | 1,20 |
| Saavedra (Santa María) | 2011 | 1 | 0,02 | 0,00 | 0,02 |
| San Fiz de Cerdeiras (San Fiz) | 2011 | 1 | 0,01 | 0,00 | 0,01 |
| Bóveda (Santalla) | 2012 | 1 | 0,00 | 0,01 | 0,01 |
| Damil (San Salvador) | 2012 | 6 | 1,37 | 1,70 | 3,07 |
| Gaibor (San Xiao) | 2012 | 1 | 0,00 | 0,01 | 0,01 |
| San Martiño de Pacios (San Martiño) | 2012 | 2 | 0,01 | 0,13 | 0,14 |
| Santalla de Pena (Santalla) | 2012 | 1 | 0,43 | 0,20 | 0,63 |
| Bóveda (Santalla) | 2013 | 1 | 0,20 | 0,00 | 0,20 |
| Damil (San Salvador) | 2013 | 7 | 0,51 | 3,17 | 3,68 |
| Felmil (Santiago) | 2013 | 1 | 0,00 | 0,06 | 0,06 |
| Gaibor (San Xiao) | 2013 | 2 | 1,37 | 0,20 | 1,57 |
| San Martiño de Pacios (San Martiño) | 2013 | 1 | 0,00 | 0,03 | 0,03 |
| Trobo (Santa María) | 2013 | 1 | 0,00 | 0,01 | 0,01 |
| San Fiz de Cerdeiras (San Fiz) | 2014 | 1 | 0,00 | 0,04 | 0,04 |
| Santalla de Pena (Santalla) | 2014 | 1 | 0,00 | 0,03 | 0,03 |
| Donalbai (San Cristovo) | 2015 | 1 | 0,40 | 0,00 | 0,40 |
| Felmil (Santiago) | 2015 | 2 | 0,44 | 0,00 | 0,44 |
| Saavedra (Santa María) | 2015 | 1 | 0,00 | 0,01 | 0,01 |
| San Fiz de Cerdeiras (San Fiz) | 2015 | 1 | 0,00 | 0,01 | 0,01 |
| Santalla de Pena (Santalla) | 2015 | 1 | 0,13 | 0,00 | 0,13 |
| Felmil (Santiago) | 2016 | 2 | 0,16 | 0,08 | 0,24 |
| San Martiño de Pacios (San Martiño) | 2016 | 1 | 0,00 | 0,01 | 0,01 |
| Baamonde (Santiago) | 2017 | 2 | 0,00 | 0,02 | 0,02 |
| Carral (San Martiño) | 2017 | 3 | 1,87 | 0,00 | 1,87 |
| Donalbai (San Cristovo) | 2017 | 1 | 0,70 | 0,00 | 0,70 |
| Felmil (Santiago) | 2017 | 2 | 0,00 | 0,16 | 0,16 |
| Gaibor (San Xiao) | 2017 | 1 | 0,00 | 0,03 | 0,03 |
| San Martiño de Pacios (San Martiño) | 2017 | 1 | 0,00 | 0,10 | 0,10 |
| TOTAL | | 84 | 17,8 | 10,91 | 28,71 |

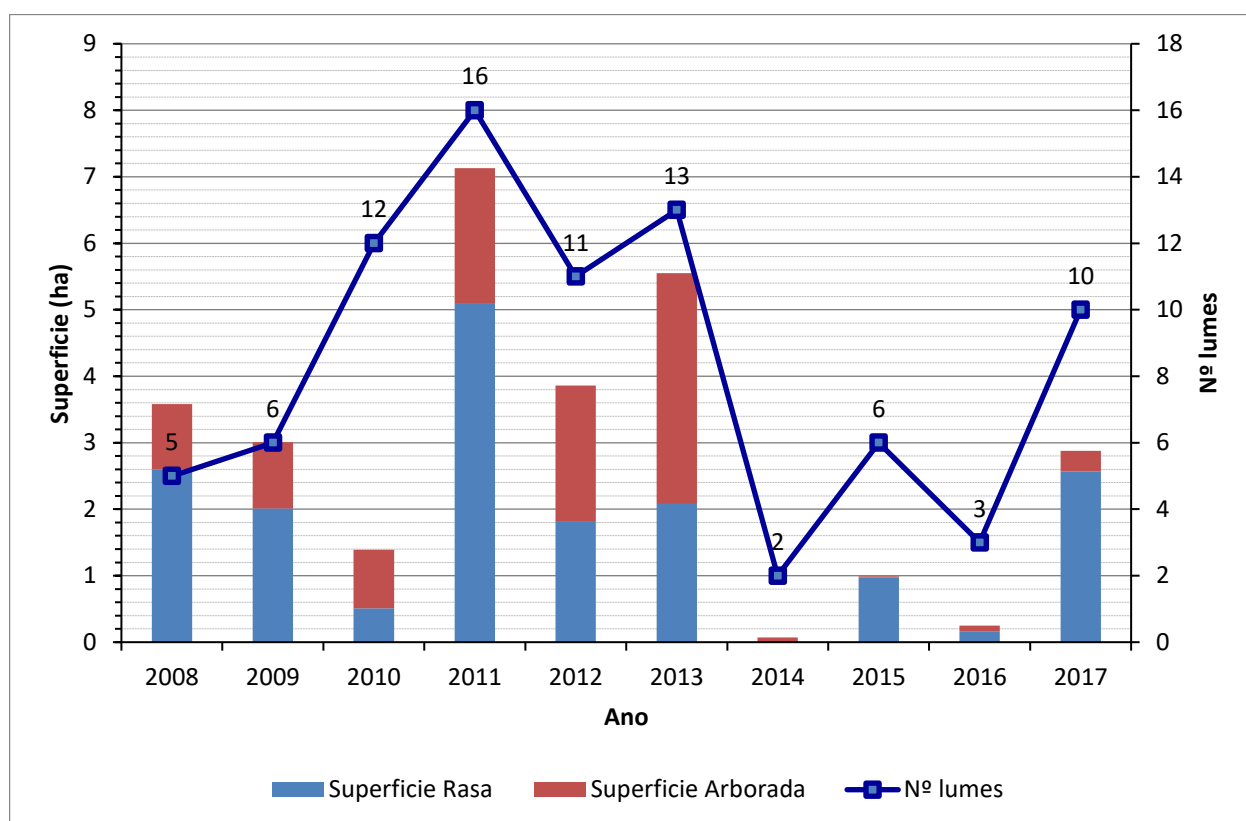
Táboa 3 Número de incendios e superficie queimada no período 2008-2017 (Fonte: Consellería do Medio Rural)

*Superficie en hectáreas

| Parroquia | TOTAL | 2008 | 2009 | 2010 | 2011 | 2012 | 2013 | 2014 | 2015 | 2016 | 2017 |
|-------------------------|-------|------|------|------|------|------|------|------|------|------|------|
| Baamonde (Santiago) | 2 | 0 | 0 | 0 | 0 | 0 | 0 | 0 | 0 | 0 | 2 |
| Bóveda (Santalla) | 2 | 0 | 0 | 0 | 0 | 1 | 1 | 0 | 0 | 0 | 0 |
| Carral (San Martiño) | 4 | 0 | 1 | 0 | 0 | 0 | 0 | 0 | 0 | 0 | 3 |
| Damil (San Salvador) | 23 | 0 | 2 | 3 | 5 | 6 | 7 | 0 | 0 | 0 | 0 |
| Donalbai (San Cristovo) | 3 | 0 | 0 | 1 | 0 | 0 | 0 | 0 | 1 | 0 | 1 |
| Felmil (Santiago) | 10 | 0 | 0 | 0 | 3 | 0 | 1 | 0 | 2 | 2 | 2 |
| Gaibor (San Xiao) | 11 | 1 | 1 | 1 | 4 | 1 | 2 | 0 | 0 | 0 | 1 |

| Parroquia | TOTAL | 2008 | 2009 | 2010 | 2011 | 2012 | 2013 | 2014 | 2015 | 2016 | 2017 |
|-------------------------------------|-----------|----------|----------|-----------|-----------|-----------|-----------|----------|----------|----------|-----------|
| Illán (Santiago) | 1 | 0 | 0 | 1 | 0 | 0 | 0 | 0 | 0 | 0 | 0 |
| O Castro (Santa María) | 3 | 0 | 0 | 1 | 2 | 0 | 0 | 0 | 0 | 0 | 0 |
| Saavedra (Santa María) | 3 | 1 | 0 | 0 | 1 | 0 | 0 | 0 | 1 | 0 | 0 |
| San Fiz de Cerdeiras (San Fiz) | 5 | 2 | 0 | 0 | 1 | 0 | 0 | 1 | 1 | 0 | 0 |
| San Martiño de Pacios (San Martiño) | 11 | 1 | 2 | 3 | 0 | 2 | 1 | 0 | 0 | 1 | 1 |
| Santalla de Pena (Santalla) | 3 | 0 | 0 | 0 | 0 | 1 | 0 | 1 | 1 | 0 | 0 |
| Trobo (Santa María) | 2 | 0 | 0 | 1 | 0 | 0 | 1 | 0 | 0 | 0 | 0 |
| Uriz (Santo Estevo) | 1 | 0 | 0 | 1 | 0 | 0 | 0 | 0 | 0 | 0 | 0 |
| TOTAL | 84 | 5 | 6 | 12 | 16 | 11 | 13 | 2 | 6 | 3 | 10 |

Táboa 4 Distribución dos incendios no período 2008-2017 (Fonte: Consellería do Medio Rural)



Gráfica 1 Superficie queimada e número de incendios ocorridos no período 2008-2017 (Fonte: Elaboración propia)

3.1.2 Parroquias de Alta Actividade Incendiaria (PAAI)

Segundo a Lei 7/2012, do 28 de xuño, de montes de Galicia as parroquias de alta actividade incendiaria son aquelas parroquias incluídas en zonas declaradas como de alto risco que, polo número de incendios forestais reiterados ou pola súa gran virulencia, precisen medidas extraordinarias de prevención de incendios e de protección dos montes fronte aos impactos producidos por eles.

Nas parroquias de alta actividade incendiaria realizarase un seguimento exhaustivo de calquera actividade incluída no territorio e intensificaranse as actuacións de vixilancia e disuasión.

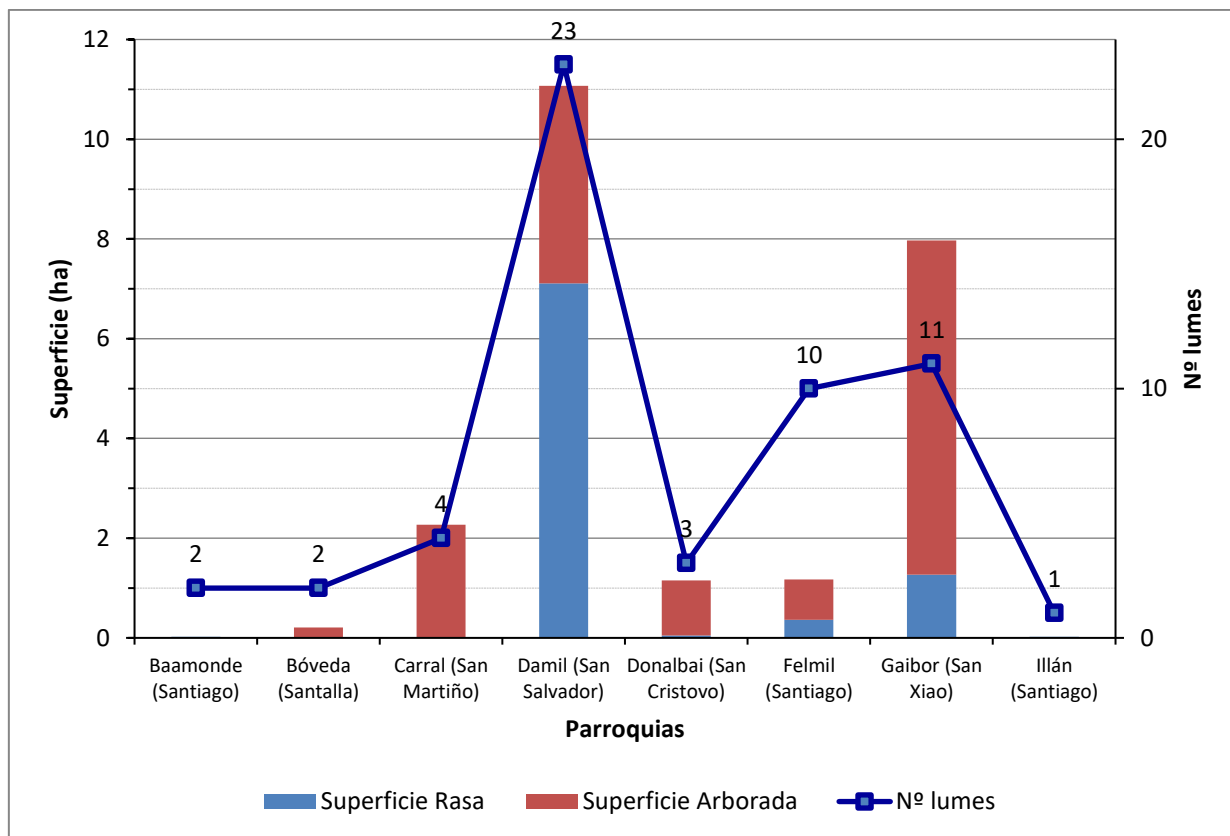
No concello de Begonte non hai declarada ningunha parroquia de alta actividade incendiaria segundo o Plan de prevención e defensa contra os incendios forestais de Galicia (PLADIGA 2020).

Amósanse a continuación os datos desagregados por parroquias. Tal e como se pode apreciar, o maior número de incendios ocorre nas parroquias de Damil, Gaibor, San Martiño de Pacios e Felmil, sendo as dúas primeiras as que presentan tamén maior superficie queimada.

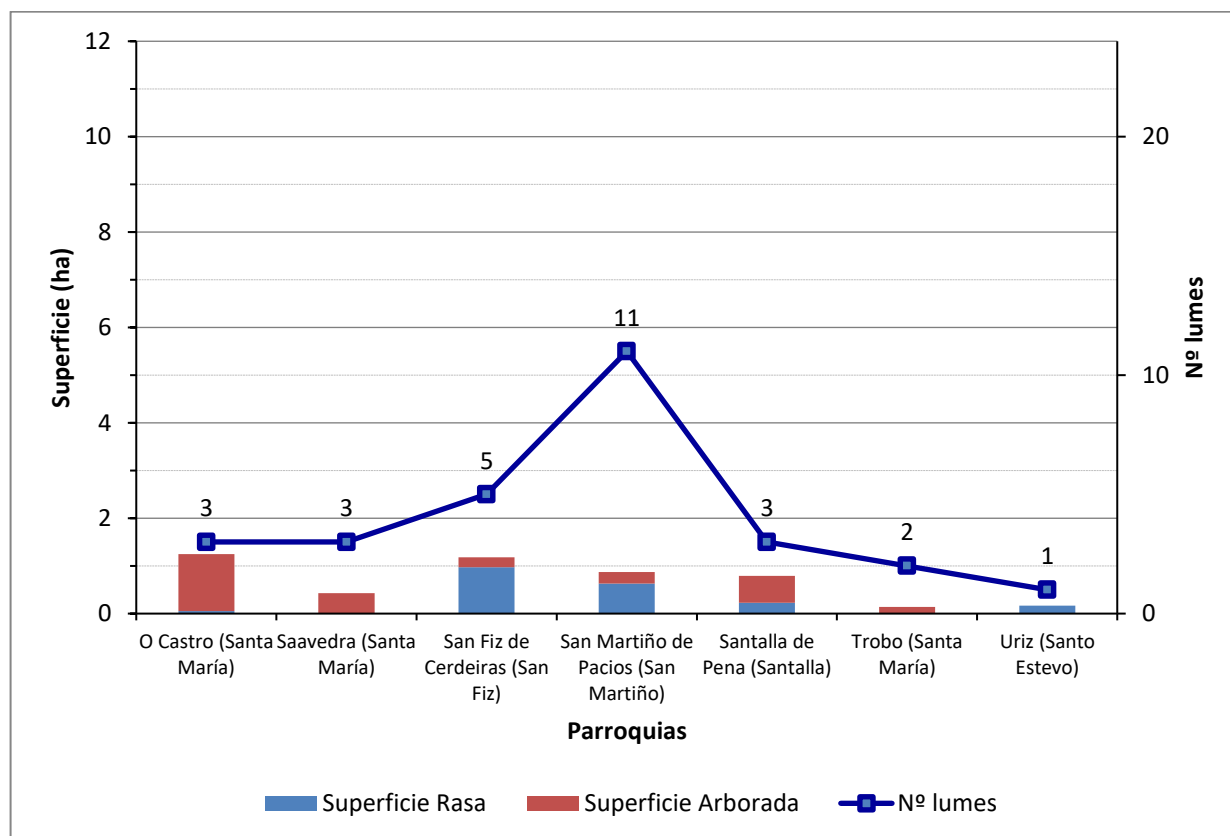
| Parroquia | Nº | Superficie Arborada | Superficie Rasa | Superficie Total |
|-------------------------------------|-----------|---------------------|-----------------|------------------|
| Baamonde (Santiago) | 2 | 0,00 | 0,02 | 0,02 |
| Bóveda (Santalla) | 2 | 0,20 | 0,01 | 0,21 |
| Carral (San Martiño) | 4 | 2,27 | 0,00 | 2,27 |
| Damil (San Salvador) | 23 | 3,96 | 7,11 | 11,07 |
| Donalbai (San Cristovo) | 3 | 1,10 | 0,05 | 1,15 |
| Felmil (Santiago) | 10 | 0,81 | 0,36 | 1,17 |
| Gaibor (San Xiao) | 11 | 6,70 | 1,27 | 7,97 |
| Illán (Santiago) | 1 | 0,00 | 0,02 | 0,02 |
| O Castro (Santa María) | 3 | 1,20 | 0,05 | 1,25 |
| Saavedra (Santa María) | 3 | 0,42 | 0,01 | 0,43 |
| San Fiz de Cerdeiras (San Fiz) | 5 | 0,21 | 0,97 | 1,18 |
| San Martiño de Pacios (San Martiño) | 11 | 0,24 | 0,63 | 0,87 |
| Santalla de Pena (Santalla) | 3 | 0,56 | 0,23 | 0,79 |
| Trobo (Santa María) | 2 | 0,13 | 0,01 | 0,14 |
| Uriz (Santo Estevo) | 1 | 0,00 | 0,17 | 0,17 |
| TOTAL | 84 | 17,8 | 10,91 | 28,71 |

Táboa 5 Número total de lumes por parroquia e superficie queimada no período 2008-2017 (Fonte: Consellería do Medio Rural)

*Superficie en hectáreas



Gráfica 2.1 Superficie queimada e número de incendios forestais por parroquia para o período 2008-2017



Gráfica 2.2 Superficie queimada e número de incendios forestais por parroquia para o período 2008-2017

3.1.3 Activación do PEIFOGA en situación 2

Segundo o establecido na Directriz básica de planificación de protección civil de emerxencia por incendios forestais (Real Decreto 893/2013, do 15 de novembro) e no PEIFOGA, a clasificación dos lumes depende do establecemento previo dun índice de gravidade potencial, en función do cal se declarará unha situación operativa.

Os índices de gravidade potencial dos lumes determínanse en función da topografía da zona, das dimensións do incendio, dos combustibles existentes, das características das masas forestais ameazadas, das infraestruturas de defensa contra incendios (devasas, rede viaria, reservas e puntos de auga etc.), das condicións meteorolóxicas reinantes (vento, temperatura, humidade relativa), das posibles ameazas potenciais para as persoas non relacionadas cos labores de extinción, da presenza de instalacións e infraestruturas sensibles (tendidos eléctricos, gasodutos, estradas principais...).

Os lumes clasifícanse segundo o seu nivel de gravidade potencial, mediante a seguinte escala:

- **Índice de gravidade potencial 0:** Referido a aquel incendio en que, na súa evolución máis desfavorable, non hai ameaza ningunha para aquelas persoas non relacionadas co dispositivo de extinción, nin para bens distintos aos de natureza forestal, e o dano forestal esperable é moi reducido (pola extensión do incendio ou polas características da masa afectada).
- **Índice de gravidade potencial 1:** Referido a aquel incendio en que, na súa evolución máis desfavorable, se prevé a necesidade de poñer en práctica medidas para a protección de persoas alleas ao dispositivo de extinción e existen bens illados ameazados de natureza non forestal (infraestruturas sensibles ou redes de subministracións), e o dano forestal esperable é considerable (pola extensión do incendio ou polas características da masa afectada).
- **Índice de gravidade potencial 2:** Referido a aquel incendio en que, na súa evolución máis desfavorable, se prevé unha ameaza seria dos núcleos de poboación ou das

infraestruturas de especial importancia, e o dano forestal esperable é moi importante (pola extensión do incendio ou polas características da masa afectada), de xeito que se fai necesario adoptar inmediatamente medidas para a atención e o socorro da poboación ou para a protección dos bens.

- **Índice de gravidade potencial 3:** Referido a aquel incendio en que, unha vez apreciadas as circunstancias anteriores no seu índice máximo de gravidade, concorren outras sobre o dispositivo de extinción que imposibilitan continuar co labor encamiñado ao control do incendio.

O índice de gravidade potencial dos incendios establecerá o centro de coordinación central do SPDCIF, a proposta do director técnico de extinción.

A situación operativa dos plans será consecuencia dos danos ocorridos ou do dano potencial que, de forma técnica e realista, se prevé que pode chegar a ocasionar (índice de gravidade potencial) e da dispoñibilidade de medios e recursos dispostos, e teranse en conta ademais outros criterios relativos a:

- A simultaneidade temporal e/ou a concentración espacial de conatos ou incendios forestais que poderían ter lugar nun espazo territorial determinado.
- A suficiencia, idoneidade e disposición dos medios e recursos cos que conte o plan para o control do incendio e/ou para a atención e o socorro da poboación afectada.
- A estacionalidade temporal, así como a activación e posta en servizo dos dispositivos de prevención e extinción de incendios forestais determinados nos plans.
- Outras circunstancias de índole administrativa por razón do espazo territorial afectado, ou pola intensidade e/ou a gravidade das consecuencias sobrevidas ou potenciais sobre as persoas e os seus bens.
- Calquera outra a criterio da autoridade a quen lle corresponda a dirección do plan activado correspondente.

Atendendo aos criterios anteriores, as situacións operativas do PEIFOGA son:

- **Situación 0:** Situación de emerxencia provocada por un ou varios incendios forestais

que, na súa evolución previsible, poidan afectar só bens de natureza forestal e poidan ser controlados cos medios e recursos do propio plan local ou da comunidade autónoma, incluídos os medios do Estado, a condición de que estes últimos actúen dentro da súa zona de actuación preferente. A situación 0 corresponderá con carácter xeral a incendios con IGP0.

- **Situación 1:** Situación de emerxencia provocada por un ou varios incendios forestais que, na súa evolución previsible, poidan afectar gravemente bens forestais e, se é o caso, levemente a poboación e os bens de natureza non forestal e que poidan ser controlados cos medios e recursos do plan da comunidade autónoma, ou para cuxa extinción poida ser necesario que, a solicitude do órgano competente da comunidade autónoma e tras a valoración da Dirección Xeral de Protección Civil e Emerxencias do Ministerio do Interior ou da Dirección Xeral de Desenvolvemento Rural e Política Forestal do Ministerio de Agricultura, Alimentación e Medio Ambiente, segundo corresponda, sexan incorporados medios extraordinarios.

O plan activarase en situación 1 para incendios IGP0 cando sexa necesaria a incorporación de medios extraordinarios, ou ben para incendios IGP1, declarados así porque o dano esperado é considerable, pola extensión do incendio ou polas características da masa afectada, pero nos que non é necesario poñer en práctica medidas de protección dirixidas á poboación allea ao dispositivo de extinción.

- **Situación 2:** Situación de emerxencia provocada por un ou varios incendios forestais que, na súa evolución previsible, poidan afectar gravemente a poboación e os bens de natureza non forestal, e que esixen a adopción inmediata de medidas de protección e socorro. Pode ser necesario que, a solicitude do órgano competente da comunidade autónoma, sexan incorporados medios extraordinarios ou que poden comportar situacións que deriven cara ao interese nacional.

O plan activarase en situación 2 para incendios IGP1 ou superiores cando a cualificación veña motivada pola afección á poboación e aos bens de natureza non forestal (vías

principais de comunicación e redes principais de subministración) e sexa necesario adoptar medidas de protección dirixidas á poboación, tales como evacuación e/ou albergue.

A cualificación da situación operativa do plan será establecida polo director do plan a través do centro de coordinación central do SPDCIF para as situacións 0 e 1 e, polo delegado territorial da Xunta de Galicia na provincia que estea afectada polo lume, para a situación 2, a proposta do centro de coordinación central do SPDCIF. Esta cualificación poderá variar de acordo coa evolución do incendio. Así mesmo, a situación operativa 1 será comunicada ao organismo competente en materia de protección civil, a través do CAE112.

- **Situación 3:** Situación de emerxencia correspondente e consecutiva á declaración de emerxencia de interese nacional polo Ministerio do Interior. Efectuarase por propia iniciativa ou a instancia do conselleiro competente en materia de protección civil ou do delegado do Goberno en Galicia.

En incendios IGP1, nos que se prevexa a necesidade de poñer en práctica medidas de protección á poboación allea ao dispositivo de extinción, podendo ser ou non necesarios a incorporación de medios extraordinarios, activarase o plan en situación 2.

O procedemento será o seguinte:

Unha vez determinada polo CCC, a proposta do director técnico de extinción, a necesidade de poñer en práctica de medidas de protección dirixidas á poboación, procederá a solicitar a declaración de situación 2 do PEIFOGA, e trasladará ao técnico de garda do sistema integrado de emerxencias o motivo da solicitude: persoas ou bens ameazados, posibilidade de evacuación, cortes de estradas, ferrocarril etc.

Unha vez declarada a situación 2, comunicarase a:

- Xefe/a do Servizo Provincial de Emerxencias, ou persoa que o substitúa.
- Alcalde/s dos concellos afectados.
- Delegación e Subdelegación do Goberno.

- Xefe/a Territorial de Presidencia.
- Xefe/a Territorial de Medio Rural.
- Dirección xeral de Emerxencias e Interior.
- Xerente de la Axencia Galega de Emerxencias.

E mobilizaranse os grupos operativos previstos, segundo as necesidades:

- Sanitaria.
- Apoio loxístico e seguridade.
- Medios de intervención non adscritos á situación 0 e 1.
- Medios extraordinarios, sempre a solicitude do CCC, segundo o determinado na situación 1.

Unha vez que o incendio deixe de poñer en perigo persoas e/ou bens de natureza non forestal, e cando o delegado territorial desactive a situación 2, o técnico de garda comunicarllo a:

- Alcalde do municipio.
- Xefe territorial de Presidencia.
- Xefe territorial de Medio Rural.
- Xefe de Emerxencias da provincia ou persoa que o substitúa.
- Delegación e Subdelegación do Goberno.
- CCC.

A desactivación da situación será transmitida aos responsables dos grupos operativos que fosen mobilizados.

No concello non foi activada a situación operativa 2 do PEIFOGA durante período 2008-2019.

4 XESTIÓN DA BIOMASA

Segundo o *artigo 20 da Lei 3/2007, do 9 de abril, de prevención e defensa contra incendios forestais de Galicia*, a xestión da biomasa existente nos terreos forestais e nas zonas de influencia forestal é realizada a través de faixas, situadas en lugares estratéxicos, onde se

procede á modificación ou á súa remoción total ou parcial, buscando a rotura da continuidade horizontal e vertical da biomasa presente.

4.1 Definición das redes secundarias de faixas de xestión de biomasa

As redes secundarias teñen un ámbito municipal e posúen a función prioritaria de protección dos núcleos poboacionais, das infraestruturas, dos equipamentos sociais, das zonas edificadas, dos parques e dos polígonos industriais (Art. 20.4).

- 1 Nos espazos previamente definidos como redes secundarias de faixas de xestión de biomasa nos plans municipais de prevención e defensa contra os incendios forestais será obrigatorio para as persoas que resulten responsables consonte o *artigo 21 ter* xestionar a biomasa vexetal, de acordo cos criterios estipulados nesta Lei e na súa normativa de desenvolvemento, nunha franxa de 50 metros:
 - a Perimetral ao solo urbano, de núcleo rural e urbanizable, sen prexuízo do disposto na *disposición transitoria quinta*.
- 2 Con carácter xeral, na mesma franxa de 50 metros mencionada no número anterior non poderá haber árbores das especies sinaladas na *disposición adicional terceira*.
- 3 As distancias mencionadas neste artigo, mediranse, segundo os casos:
 - a. Desde o límite do solo urbano, de núcleo rural e urbanizable.
 - b. Desde os paramentos exteriores das edificacións, vivendas illadas e urbanizacións, ou os límites das súas instalacións anexas.
 - c. Desde o límite das instalacións no caso dos depósitos de lixo, gasolineras e parques e instalacións industriais.
 - d. Desde o peche perimetral no caso dos cámpings.

4.1.1 Perimetral ao solo urbano, núcleo rural e urbanizable

A *Lei 2/2016, do 10 de febreiro, do solo de Galicia*, no seu *artigo 15*, define os tipos de solo nos que os plans xerais de ordenación e os plans básicos municipais deberán clasificar o territorio

municipal: urbano, de núcleo rural, urbanizable e rústico.

No *artigo 16* da citada Lei, di que os plans xerais e os plans básicos clasificarán como solo urbano os terreos que estean integrados na malla urbana existente, sempre que reúnan algún dos seguintes requisitos:

- a. Que contén con acceso rodado público e cos servizos de abastecemento de auga, evacuación de augas residuais e subministración de enerxía eléctrica, proporcionados mediante as correspondentes redes públicas ou pertencentes ás comunidades de usuarios reguladas pola lexislación sectorial de augas, e con características axeitadas para servir á edificación existente e á permitida polo plan.

Para estes efectos, os servizos construídos para a conexión dun sector de solo urbanizable, as estradas e as vías da concentración parcelaria non servirán de soporte para a clasificación como urbanos dos terreos adxacentes, agás cando estean integrados na malla urbana.

- b. Que, aínda carecendo dalgúns dos servizos citados no punto anterior, estean comprendidos en áreas ocupadas pola edificación, polo menos nas dúas terceiras partes dos espazos aptos para ela, segundo a ordenación que o plan xeral ou o plan básico establezan.

O *artigo 27* di que constituirán o solo urbanizable os terreos que o planeamento considere necesarios e axeitados para permitir o crecemento da poboación e da actividade económica ou para completar a súa estrutura urbanística.

O *artigo 23* di que constitúen o solo de núcleo rural as áreas do territorio que serven de soporte a un asentamento de poboación singularizado, identificable e diferenciado administrativamente nos censos e padróns oficiais que o planeamento defina e delimite tendo en conta o número de edificacións, a densidade de vivenda, o seu grado de consolidación pola edificación e, de ser o caso, a tipoloxía tradicional da súa armazón e das edificacións existentes nel.

4.1.2 Arredor das edificacións destinadas ás persoas, vivendas illadas, urbanizacións, depósitos de lixo, cámpings, gasolineras e parques e instalacións industriais situados a menos de 400 metros do monte e arredor das edificacións illadas destinadas ás persoas

A maiores da franxa perimetral de 50 metros arredor dos solos urbano, de núcleo rural e urbanizable, xestionarase a biomasa:

- a. Arredor das edificacións destinadas ás persoas, vivendas illadas, urbanizacións, depósitos de lixo, cámpings, gasolineras e parques e instalacións industriais situados a menos de 400 metros do monte.
- b. Arredor das edificacións illadas destinadas ás persoas en solo rústico situadas a máis de 400 metros do monte.

4.2 Xestión da biomasa en pistas, vías, camiños, estradas de titularidade municipal

As redes terciarias de faixas de xestión de biomasa localízanse nos terreos forestais e nas zonas de influencia forestal e están vinculadas ás infraestruturas de uso público, así como ás seguintes infraestruturas de prevención e defensa contra os incendios forestais: camiños, vías, pistas forestais, devasas, faixas auxiliares de pista, área cortalumes e outras infraestruturas ou construcións relacionadas coa prevención e defensa contra os incendios forestais.

É competencia dos concellos adoptar as medidas de prevención de incendios forestais que lles correspondan en relación ás faixas laterais das redes viarias da súa titularidade.

4.3 Xestión da biomasa nos montes de titularidade municipal

A clasificación dos montes por razón da súa titularidade, ven definida na *Lei 7/2012, de 28 de xuño, de montes de Galicia*, no seu *artigo 13*, sendo estes públicos ou privados.

Son montes públicos os pertencentes ás administracións públicas e a outras entidades de dereito público. O *artigo 14* os clasifica pola súa natureza xurídica, podendo ser de dominio público (ou

demaniais) e patrimoniais.

Corresponderá ao concello a xestión da biomasa nos montes da súa titularidade.

4.4 Relación de parcelas afectadas

A relación de parcelas afectadas pola faixas secundarias de xestión de biomasa recóllese no Anexo I. Neste listado pódense consultar as referencias catastrais, a superficie total e a superficie de afección de cada una das parcelas. Estas están agrupadas polo número de plano no que aparecen representadas graficamente.

Dita relación poderá verse afectada pola modificación do parcelario ou por correccións ou actualizacións do presente Plan municipal de prevención e defensa contra os incendios forestais.

ANEXO

RELACIÓN DE PARCELAS AFECTADAS

| Plano Nº 0047A-0307 | Referencia Catastral | Superficie (m²) | Superficie Afectada (m²) | Porcentaxe Afectada |
|----------------------------|-----------------------------|-----------------------------------|--|----------------------------|
| | 1925699PH0812N | 1062164,48 | 49736,94 | 4,68% |
| | 27007A00200068 | 10465,46 | 386,26 | 3,69% |
| | 27007A00200069 | 9622,93 | 187,38 | 1,95% |
| | 27007A00200070 | 8532,20 | 4058,56 | 47,57% |
| | 27007A00200071 | 6796,09 | 3006,59 | 44,24% |
| | 27007A00200111 | 460911,53 | 5484,98 | 1,19% |
| | 27007A00200116 | 13890,93 | 5729,85 | 41,25% |
| | 27007A00200135 | 1151,58 | 661,17 | 57,41% |
| | 27007A00200138 | 6650,29 | 3753,98 | 56,45% |
| | 27007A00300012 | 8202,68 | 520,96 | 6,35% |
| | 27007A00300013 | 3297,58 | 837,55 | 25,40% |
| | 27007A00300166 | 94,96 | 94,96 | 100,00% |
| | 27007A00600001 | 323104,47 | 5329,56 | 1,65% |
| | 27007A00700015 | 3730,47 | 2156,58 | 57,81% |
| | 27007A00700055 | 16744,18 | 7808,96 | 46,64% |
| | 27007A00700058 | 5371,05 | 4837,56 | 90,07% |
| | 27007A00700059 | 21551,96 | 2980,79 | 13,83% |
| | 27007A00700061 | 7535,43 | 1149,43 | 15,25% |
| | 27007A00700103 | 4410,90 | 732,45 | 16,61% |
| | 27007A00700104 | 2767,94 | 2767,94 | 100,00% |
| | 27007A00700122 | 156899,03 | 5216,75 | 3,32% |
| | 27007A01200024 | 6019,97 | 2445,79 | 40,63% |
| | 27007A01200208 | 5483,10 | 5483,10 | 100,00% |

| Plano Nº 0047A-0308 | Referencia Catastral | Superficie (m ²) | Superficie Afectada (m ²) | Porcentaxe Afectada |
|----------------------------|----------------------|------------------------------|---------------------------------------|---------------------|
| | 000200800PH08A | 166,15 | 64,79 | 38,99% |
| | 001101100PH08A | 62,97 | 62,97 | 100,00% |
| | 001200800PH08A | 499,03 | 271,71 | 54,45% |
| | 001201700PH08A | 106,40 | 106,40 | 100,00% |
| | 001204600PH08A | 161,57 | 136,07 | 84,22% |
| | 001700100PH08A | 121,52 | 121,52 | 100,00% |
| | 001700200PH08A | 230,61 | 230,61 | 100,00% |
| | 001700600PH08A | 142,30 | 142,30 | 100,00% |
| | 001800100PH08A | 70,22 | 70,22 | 100,00% |
| | 001901800PH08A | 204,66 | 204,66 | 100,00% |
| | 002400600PH08A | 98,83 | 98,83 | 100,00% |
| | 1210107PH0811S | 4096,55 | 342,61 | 8,36% |
| | 1925699PH0812N | 1062164,48 | 49736,94 | 4,68% |
| | 27007A00700085 | 9699,39 | 214,70 | 2,21% |
| | 27007A00700088 | 1144,40 | 908,88 | 79,42% |
| | 27007A00700089 | 1657,58 | 1036,52 | 62,53% |
| | 27007A00700094 | 10625,51 | 2803,34 | 26,38% |
| | 27007A00700095 | 4027,47 | 3236,81 | 80,37% |
| | 27007A00700098 | 4286,07 | 1882,77 | 43,93% |
| | 27007A00700099 | 9476,77 | 3315,12 | 34,98% |
| | 27007A00700105 | 1942,28 | 139,30 | 7,17% |
| | 27007A00700118 | 1049,89 | 192,78 | 18,36% |
| | 27007A00700119 | 948,64 | 154,46 | 16,28% |
| | 27007A00700120 | 894,04 | 202,28 | 22,63% |
| | 27007A00700121 | 1027,16 | 206,95 | 20,15% |
| | 27007A00700122 | 156899,03 | 5216,75 | 3,32% |
| | 27007A00800067 | 6038,18 | 3615,14 | 59,87% |
| | 27007A00800077 | 8887,40 | 218,01 | 2,45% |
| | 27007A00800125 | 16755,74 | 5723,28 | 34,16% |
| | 27007A00800126 | 379,00 | 50,68 | 13,37% |
| | 27007A00800128 | 3347,90 | 1037,65 | 30,99% |
| | 27007A00800129 | 32591,58 | 12304,49 | 37,75% |
| | 27007A00800174 | 2674,87 | 1812,32 | 67,75% |
| | 27007A01000045 | 11498,09 | 6260,51 | 54,45% |
| | 27007A01000050 | 328,13 | 172,72 | 52,64% |
| | 27007A01000051 | 118,55 | 118,55 | 100,00% |
| | 27007A01000052 | 95,75 | 95,75 | 100,00% |
| | 27007A01000053 | 207,50 | 207,50 | 100,00% |
| | 27007A01000054 | 3997,77 | 3064,85 | 76,66% |
| | 27007A01000057 | 2861,87 | 1246,39 | 43,55% |
| | 27007A01000058 | 629,70 | 629,70 | 100,00% |
| | 27007A01000059 | 246,60 | 240,15 | 97,39% |
| | 27007A01000060 | 759,71 | 431,53 | 56,80% |
| | 27007A01000061 | 733,55 | 386,75 | 52,72% |
| | 27007A01000064 | 9635,31 | 4740,75 | 49,20% |

| Plano Nº 0047A-0308 | Referencia Catastral | Superficie (m ²) | Superficie Afectada (m ²) | Porcentaxe Afectada |
|----------------------------|----------------------|------------------------------|---------------------------------------|---------------------|
| | 27007A01000065 | 15809,01 | 7252,33 | 45,87% |
| | 27007A01000066 | 6877,78 | 2834,93 | 41,22% |
| | 27007A01000067 | 1738,41 | 1002,63 | 57,68% |
| | 27007A01000080 | 3344,97 | 3320,43 | 99,27% |
| | 27007A01000082 | 2636,17 | 1556,30 | 59,04% |
| | 27007A01000083 | 2329,40 | 431,94 | 18,54% |
| | 27007A01000113 | 3440,38 | 1009,64 | 29,35% |
| | 27007A01000119 | 1056,19 | 934,03 | 88,43% |
| | 27007A01000120 | 729,26 | 231,15 | 31,70% |
| | 27007A01100018 | 1850,49 | 694,48 | 37,53% |
| | 27007A01100020 | 808,93 | 594,22 | 73,46% |
| | 27007A01100021 | 918,06 | 552,47 | 60,18% |
| | 27007A01100022 | 1326,29 | 1326,29 | 100,00% |
| | 27007A01100025 | 299,33 | 299,33 | 100,00% |
| | 27007A01100026 | 237,03 | 161,10 | 67,96% |
| | 27007A01100029 | 2836,08 | 114,04 | 4,02% |
| | 27007A01100046 | 607,99 | 372,61 | 61,29% |
| | 27007A01100047 | 419,81 | 385,10 | 91,73% |
| | 27007A01100048 | 3248,98 | 2695,50 | 82,96% |
| | 27007A01100054 | 1158,31 | 468,51 | 40,45% |
| | 27007A01100055 | 1947,80 | 770,59 | 39,56% |
| | 27007A01100056 | 1799,38 | 779,36 | 43,31% |
| | 27007A01100057 | 209,91 | 159,34 | 75,91% |
| | 27007A01100058 | 743,72 | 251,98 | 33,88% |
| | 27007A01100059 | 9403,15 | 2937,57 | 31,24% |
| | 27007A01100060 | 1592,55 | 1565,99 | 98,33% |
| | 27007A01100061 | 826,02 | 253,61 | 30,70% |
| | 27007A01100063 | 1033,30 | 230,64 | 22,32% |
| | 27007A01100065 | 599,05 | 87,96 | 14,68% |
| | 27007A01100066 | 452,34 | 67,89 | 15,01% |
| | 27007A01100067 | 1329,66 | 158,21 | 11,90% |
| | 27007A01100068 | 2178,94 | 422,38 | 19,38% |
| | 27007A01100069 | 524,43 | 416,01 | 79,33% |
| | 27007A01100071 | 1034,98 | 779,23 | 75,29% |
| | 27007A01100073 | 1421,35 | 1366,31 | 96,13% |
| | 27007A01100074 | 1549,85 | 845,61 | 54,56% |
| | 27007A01100075 | 806,51 | 271,99 | 33,72% |
| | 27007A01100076 | 1759,42 | 1105,36 | 62,83% |
| | 27007A01100077 | 385,45 | 385,45 | 100,00% |
| | 27007A01100079 | 1137,57 | 598,85 | 52,64% |
| | 27007A01100080 | 3350,65 | 847,63 | 25,30% |
| | 27007A01100094 | 1353,35 | 62,08 | 4,59% |
| | 27007A01100095 | 1486,49 | 1365,73 | 91,88% |
| | 27007A01100096 | 566,24 | 566,24 | 100,00% |
| | 27007A01100097 | 1008,95 | 1008,83 | 99,99% |

| Plano Nº 0047A-0308 | Referencia Catastral | Superficie (m ²) | Superficie Afectada (m ²) | Porcentaxe Afectada |
|----------------------------|----------------------|------------------------------|---------------------------------------|---------------------|
| | 27007A01100098 | 624,60 | 293,53 | 47,00% |
| | 27007A01100099 | 1127,39 | 473,64 | 42,01% |
| | 27007A01100100 | 2938,83 | 1038,79 | 35,35% |
| | 27007A01100111 | 852,54 | 852,54 | 100,00% |
| | 27007A01200177 | 13483,47 | 994,95 | 7,38% |
| | 27007A01300097 | 11419,25 | 2009,20 | 17,59% |
| | 27007A01300099 | 424,48 | 200,97 | 47,34% |
| | 27007A01300100 | 4012,92 | 2014,60 | 50,20% |
| | 27007A01300102 | 4437,64 | 1162,27 | 26,19% |
| | 27007A01300141 | 2390,75 | 1731,28 | 72,42% |
| | 27007A01300142 | 886,99 | 693,11 | 78,14% |
| | 27007A01300143 | 4602,07 | 778,18 | 16,91% |
| | 27007A01400053 | 1842,87 | 267,77 | 14,53% |
| | 27007A01500022 | 3680,25 | 2128,37 | 57,83% |
| | 27007A01500023 | 2162,72 | 348,41 | 16,11% |
| | 27007A01500024 | 523,48 | 259,14 | 49,50% |
| | 27007A01500025 | 329,39 | 16,26 | 4,94% |
| | 27007A01500044 | 736,53 | 736,53 | 100,00% |
| | 27007A01500045 | 593,20 | 593,20 | 100,00% |
| | 27007A01500046 | 395,58 | 395,58 | 100,00% |
| | 27007A01500049 | 437,76 | 434,67 | 99,29% |
| | 27007A01500052 | 263,50 | 263,50 | 100,00% |
| | 27007A01500093 | 318,31 | 318,31 | 100,00% |
| | 27007A01500100 | 464,94 | 161,91 | 34,82% |
| | 27007A01500101 | 1002,60 | 390,31 | 38,93% |
| | 27007A01500122 | 53,11 | 43,88 | 82,62% |
| | 27007A01500124 | 2602,49 | 1695,76 | 65,16% |
| | 27007A01500129 | 1027,95 | 546,13 | 53,13% |
| | 27007A01500130 | 800,71 | 800,71 | 100,00% |
| | 27007A01500133 | 584,15 | 535,07 | 91,60% |
| | 27007A01500134 | 1091,69 | 615,39 | 56,37% |
| | 27007A01500135 | 2391,32 | 1379,65 | 57,69% |
| | 27007A01500139 | 354,94 | 144,45 | 40,70% |
| | 27007A01500140 | 280,17 | 117,48 | 41,93% |
| | 27007A01500141 | 443,26 | 169,15 | 38,16% |
| | 27007A01500142 | 317,24 | 93,68 | 29,53% |
| | 27007A01500144 | 1030,24 | 327,44 | 31,78% |
| | 27007A01500145 | 332,40 | 83,03 | 24,98% |
| | 27007A01500146 | 3967,38 | 3163,11 | 79,73% |
| | 27007A01500147 | 825,68 | 825,68 | 100,00% |
| | 27007A01500148 | 1682,34 | 1682,23 | 99,99% |
| | 27007A01500153 | 977,95 | 977,95 | 100,00% |
| | 27007A01500155 | 375,80 | 375,78 | 99,99% |
| | 27007A01500156 | 3874,37 | 1447,19 | 37,35% |
| | 27007A01500157 | 1380,19 | 227,89 | 16,51% |

| Plano Nº 0047A-0308 | Referencia Catastral | Superficie (m ²) | Superficie Afectada (m ²) | Porcentaxe Afectada |
|----------------------------|----------------------|------------------------------|---------------------------------------|---------------------|
| | 27007A01500158 | 2255,82 | 636,36 | 28,21% |
| | 27007A01500196 | 2217,03 | 240,52 | 10,85% |
| | 27007A01500198 | 2365,19 | 1521,41 | 64,32% |
| | 27007A01500204 | 1486,13 | 1486,13 | 100,00% |
| | 27007A01500205 | 1464,16 | 1464,10 | 100,00% |
| | 27007A01500253 | 15610,35 | 1453,24 | 9,31% |
| | 27007A01500275 | 1860,14 | 263,48 | 14,16% |
| | 27007A01500276 | 1590,10 | 212,46 | 13,36% |
| | 27007A01500277 | 960,12 | 184,19 | 19,18% |
| | 27007A01500278 | 837,62 | 174,11 | 20,79% |
| | 27007A01500279 | 406,44 | 406,43 | 100,00% |
| | 27007A01500280 | 358,02 | 358,01 | 100,00% |
| | 27007A01500281 | 398,51 | 398,51 | 100,00% |
| | 27007A01500282 | 988,79 | 988,78 | 100,00% |
| | 27007A01500283 | 918,40 | 918,36 | 100,00% |
| | 27007A01500284 | 4621,13 | 4335,16 | 93,81% |
| | 27007A01500290 | 1271,59 | 1271,54 | 100,00% |
| | 27007A01500291 | 275,80 | 275,80 | 100,00% |
| | 27007A01500292 | 382,13 | 382,11 | 99,99% |
| | 27007A01500293 | 318,03 | 318,03 | 100,00% |
| | 27007A01500295 | 1862,49 | 1809,41 | 97,15% |
| | 27007A01500309 | 695,80 | 144,48 | 20,76% |
| | 27007A01500310 | 817,46 | 159,30 | 19,49% |
| | 27007A01500311 | 756,02 | 171,92 | 22,74% |
| | 27007A01500312 | 912,68 | 202,04 | 22,14% |
| | 27007A01500313 | 1090,54 | 494,55 | 45,35% |
| | 27007A01500315 | 791,29 | 49,40 | 6,24% |
| | 27007A01500321 | 4657,38 | 2657,59 | 57,06% |
| | 27007A01500322 | 624,07 | 624,03 | 99,99% |
| | 27007A01500323 | 555,76 | 555,76 | 100,00% |
| | 27007A01500330 | 1292,26 | 1292,26 | 100,00% |
| | 27007A01500331 | 540,30 | 540,30 | 100,00% |
| | 27007A01500332 | 526,27 | 526,27 | 100,00% |
| | 27007A01500339 | 4714,53 | 709,80 | 15,06% |
| | 27007A01500340 | 3925,60 | 3479,89 | 88,65% |
| | 27007A01500344 | 5054,94 | 257,60 | 5,10% |
| | 27007A01500349 | 4177,17 | 1170,30 | 28,02% |
| | 27007A01500350 | 1095,41 | 946,40 | 86,40% |
| | 27007A01500351 | 2102,69 | 1825,15 | 86,80% |
| | 27007A01500352 | 620,58 | 60,55 | 9,76% |
| | 27007A01500356 | 1095,29 | 1095,29 | 100,00% |
| | 27007A01500357 | 1492,90 | 1492,90 | 100,00% |
| | 27007A01500358 | 3086,76 | 1492,45 | 48,35% |
| | 27007A01500360 | 2615,93 | 416,40 | 15,92% |
| | 27007A01500363 | 1225,43 | 146,64 | 11,97% |

| Plano Nº 0047A-0308 | Referencia Catastral | Superficie (m ²) | Superficie Afectada (m ²) | Porcentaxe Afectada |
|----------------------------|----------------------|------------------------------|---------------------------------------|---------------------|
| | 27007A01500364 | 1415,01 | 411,02 | 29,05% |
| | 27007A01500367 | 1015,32 | 462,59 | 45,56% |
| | 27007A01500368 | 1101,01 | 598,54 | 54,36% |
| | 27007A01500369 | 473,37 | 165,44 | 34,95% |
| | 27007A01500370 | 2548,45 | 62,41 | 2,45% |
| | 27007A01500372 | 1067,62 | 1056,34 | 98,94% |
| | 27007A01500373 | 372,50 | 371,47 | 99,72% |
| | 27007A01500374 | 314,35 | 314,35 | 100,00% |
| | 27007A01500375 | 740,11 | 740,11 | 100,00% |
| | 27007A01500376 | 832,80 | 832,80 | 100,00% |
| | 27007A01500388 | 1109,18 | 245,92 | 22,17% |
| | 27007A01500390 | 1766,92 | 163,49 | 9,25% |
| | 27007A01500391 | 131,23 | 131,22 | 99,99% |
| | 27007A01500393 | 983,27 | 983,27 | 100,00% |
| | 27007A01500394 | 4984,86 | 2972,98 | 59,64% |
| | 27007A01500399 | 7871,97 | 958,82 | 12,18% |
| | 27007A01500409 | 531,13 | 133,87 | 25,20% |
| | 27007A01500415 | 308,13 | 125,02 | 40,58% |
| | 27007A01500416 | 2512,31 | 2271,57 | 90,42% |
| | 27007A01600205 | 8668,21 | 1770,81 | 20,43% |
| | 27007A01600206 | 4235,61 | 2215,34 | 52,30% |
| | 27007A01600207 | 2328,91 | 2078,93 | 89,27% |
| | 27007A01600208 | 1962,77 | 1146,55 | 58,41% |
| | 27007A01600209 | 2908,18 | 163,75 | 5,63% |
| | 27007A01600210 | 440,42 | 440,41 | 100,00% |
| | 27007A01600211 | 581,78 | 581,78 | 100,00% |
| | 27007A01600212 | 790,10 | 485,71 | 61,47% |
| | 27007A01600236 | 6923,01 | 3563,41 | 51,47% |
| | 27007A01600237 | 370,57 | 17,22 | 4,65% |
| | 27007A01600238 | 362,70 | 39,02 | 10,76% |
| | 27007A01600239 | 280,83 | 40,29 | 14,35% |
| | 27007A01600240 | 800,90 | 171,71 | 21,44% |
| | 27007A01600241 | 2237,11 | 1083,70 | 48,44% |
| | 27007A01600242 | 3199,10 | 1115,55 | 34,87% |
| | 27007A01600243 | 2017,79 | 1987,94 | 98,52% |
| | 27007A01600244 | 4409,58 | 2542,89 | 57,67% |
| | 27007A01600249 | 1252,85 | 826,96 | 66,01% |
| | 27007A01600250 | 3145,99 | 2232,18 | 70,95% |
| | 27007A01600253 | 25001,36 | 9777,16 | 39,11% |
| | 27007A01600255 | 2685,07 | 2685,06 | 100,00% |
| | 27007A01600256 | 920,62 | 920,60 | 100,00% |
| | 27007A01600261 | 2419,11 | 1422,87 | 58,82% |
| | 27007A01600263 | 1724,45 | 922,66 | 53,50% |
| | 27007A01600264 | 387,55 | 217,86 | 56,22% |
| | 27007A01600265 | 408,34 | 223,89 | 54,83% |

| Plano Nº 0047A-0308 | Referencia Catastral | Superficie (m ²) | Superficie Afectada (m ²) | Porcentaxe Afectada |
|----------------------------|----------------------|------------------------------|---------------------------------------|---------------------|
| | 27007A01600267 | 2870,77 | 454,05 | 15,82% |
| | 27007A01600432 | 199,24 | 100,32 | 50,35% |
| | 27007A01600433 | 369,82 | 315,50 | 85,31% |
| | 27007A01600434 | 1589,74 | 1506,73 | 94,78% |
| | 27007A01600435 | 443,23 | 386,53 | 87,21% |
| | 27007A01600436 | 1415,92 | 897,87 | 63,41% |
| | 27007A01600437 | 865,48 | 505,54 | 58,41% |
| | 27007A01600438 | 1867,70 | 68,43 | 3,66% |
| | 27007A01600442 | 1008,14 | 9,88 | 0,98% |
| | 27007A01600444 | 4340,76 | 1670,17 | 38,48% |
| | 27007A01600445 | 1060,42 | 191,91 | 18,10% |
| | 27007A01600446 | 972,99 | 374,05 | 38,44% |
| | 27007A01600447 | 456,31 | 456,31 | 100,00% |
| | 27007A01600448 | 966,69 | 965,91 | 99,92% |
| | 27007A01600449 | 392,69 | 339,26 | 86,39% |
| | 27007A01600450 | 937,24 | 605,23 | 64,58% |
| | 27007A01600451 | 1292,39 | 9,93 | 0,77% |
| | 27007A01600452 | 573,62 | 187,62 | 32,71% |
| | 27007A01600453 | 360,00 | 228,17 | 63,38% |
| | 27007A01600454 | 335,67 | 223,78 | 66,67% |
| | 27007A01600460 | 1705,78 | 868,10 | 50,89% |
| | 27007A01600461 | 1632,59 | 1632,59 | 100,00% |
| | 27007A01600462 | 3119,25 | 1196,13 | 38,35% |
| | 27007A01600468 | 4368,76 | 4060,78 | 92,95% |
| | 27007A01600479 | 571,16 | 571,10 | 99,99% |
| | 27007A01600480 | 1028,44 | 1028,41 | 100,00% |
| | 27007A01600485 | 1686,93 | 1023,29 | 60,66% |
| | 27007A01600486 | 480,62 | 468,73 | 97,53% |
| | 27007A01600487 | 195,04 | 195,03 | 100,00% |
| | 27007A01600488 | 279,29 | 279,29 | 100,00% |
| | 27007A01600489 | 464,48 | 464,47 | 100,00% |
| | 27007A01600490 | 581,16 | 581,15 | 100,00% |
| | 27007A01600510 | 692,97 | 51,25 | 7,40% |
| | 27007A01600512 | 372,46 | 269,05 | 72,24% |
| | 27007A01600513 | 716,62 | 716,57 | 99,99% |
| | 27007A01600514 | 295,59 | 295,59 | 100,00% |
| | 27007A01600515 | 397,54 | 397,54 | 100,00% |
| | 27007A01600516 | 335,41 | 335,41 | 100,00% |
| | 27007A01600517 | 221,45 | 221,45 | 100,00% |
| | 27007A01600518 | 258,46 | 258,46 | 100,00% |
| | 27007A01600519 | 3363,22 | 1786,40 | 53,12% |
| | 27007A01600522 | 439,05 | 439,05 | 100,00% |
| | 27007A01600523 | 210,76 | 195,98 | 92,99% |
| | 27007A01600525 | 257,25 | 44,61 | 17,34% |
| | 27007A01600526 | 291,52 | 140,37 | 48,15% |

| Plano Nº 0047A-0308 | Referencia Catastral | Superficie (m ²) | Superficie Afectada (m ²) | Porcentaxe Afectada |
|----------------------------|----------------------|------------------------------|---------------------------------------|---------------------|
| | 27007A01600527 | 468,01 | 168,01 | 35,90% |
| | 27007A01600528 | 307,09 | 133,18 | 43,37% |
| | 27007A01600529 | 230,28 | 105,71 | 45,91% |
| | 27007A01600530 | 297,06 | 155,29 | 52,27% |
| | 27007A01600531 | 308,98 | 160,27 | 51,87% |
| | 27007A01600532 | 366,41 | 202,47 | 55,26% |
| | 27007A01600533 | 1029,24 | 589,83 | 57,31% |
| | 27007A01600534 | 840,57 | 588,03 | 69,96% |
| | 27007A01600535 | 111,43 | 79,02 | 70,91% |
| | 27007A01600536 | 342,40 | 119,08 | 34,78% |
| | 27007A01600537 | 773,17 | 466,95 | 60,39% |
| | 27007A01600539 | 283,70 | 228,58 | 80,57% |
| | 27007A01600541 | 154,39 | 119,62 | 77,47% |
| | 27007A01600542 | 636,04 | 139,49 | 21,93% |
| | 27007A01600547 | 3630,49 | 2546,35 | 70,14% |
| | 27007A01600549 | 584,08 | 584,08 | 100,00% |
| | 27007A01600550 | 419,91 | 261,09 | 62,18% |
| | 27007A01600559 | 2981,70 | 2142,48 | 71,85% |
| | 27007A01600560 | 3190,79 | 353,23 | 11,07% |
| | 27007A01600562 | 478,40 | 478,40 | 100,00% |
| | 27007A01600563 | 3436,72 | 105,69 | 3,08% |
| | 27007A01700003 | 989,87 | 989,87 | 100,00% |
| | 27007A01700004 | 4716,10 | 3495,11 | 74,11% |
| | 27007A01700007 | 4919,90 | 278,02 | 5,65% |
| | 27007A01700032 | 1701,07 | 694,16 | 40,81% |
| | 27007A01700033 | 1550,28 | 121,21 | 7,82% |
| | 27007A01700071 | 13827,63 | 7668,61 | 55,46% |
| | 27007A01700072 | 262,86 | 211,87 | 80,60% |
| | 27007A01700074 | 1931,70 | 95,64 | 4,95% |
| | 27007A01700075 | 781,00 | 352,62 | 45,15% |
| | 27007A01700076 | 1488,04 | 22,97 | 1,54% |
| | 27007A01700077 | 1687,87 | 327,26 | 19,39% |
| | 27007A01800022 | 3265,45 | 1730,55 | 53,00% |
| | 27007A01800023 | 4203,50 | 2165,82 | 51,52% |
| | 27007A01800024 | 2559,50 | 1505,96 | 58,84% |
| | 27007A01800031 | 1905,96 | 1905,95 | 100,00% |
| | 27007A01800032 | 3031,80 | 604,61 | 19,94% |
| | 27007A01800034 | 5314,52 | 844,04 | 15,88% |
| | 27007A01800035 | 906,86 | 906,86 | 100,00% |
| | 27007A01800036 | 755,34 | 755,34 | 100,00% |
| | 27007A01800037 | 1415,31 | 1415,28 | 100,00% |
| | 27007A01800039 | 8762,08 | 2110,40 | 24,09% |
| | 27007A01800042 | 2502,90 | 1587,28 | 63,42% |
| | 27007A01800043 | 2336,87 | 1436,71 | 61,48% |
| | 27007A01800044 | 5563,21 | 2047,20 | 36,80% |

| Plano Nº 0047A-0308 | Referencia Catastral | Superficie (m ²) | Superficie Afectada (m ²) | Porcentaxe Afectada |
|----------------------------|----------------------|------------------------------|---------------------------------------|---------------------|
| | 27007A01800053 | 2432,19 | 1930,07 | 79,36% |
| | 27007A01800054 | 3475,03 | 1815,01 | 52,23% |
| | 27007A01800055 | 2453,28 | 1672,41 | 68,17% |
| | 27007A01800056 | 3664,67 | 1756,86 | 47,94% |
| | 27007A01800057 | 1903,11 | 709,15 | 37,26% |
| | 27007A01800058 | 2443,38 | 50,25 | 2,06% |
| | 27007A01800065 | 58829,33 | 5745,72 | 9,77% |
| | 27007A01800069 | 12614,33 | 9022,69 | 71,53% |
| | 27007A01800082 | 972,87 | 972,85 | 100,00% |
| | 27007A01800089 | 29239,55 | 9993,66 | 34,18% |
| | 27007A01800092 | 2011,34 | 1626,92 | 80,89% |
| | 27007A01800099 | 13884,64 | 5535,38 | 39,87% |
| | 27007A01800107 | 13277,37 | 4503,77 | 33,92% |
| | 27007A01800108 | 3870,45 | 3791,94 | 97,97% |
| | 27007A01800116 | 2095,07 | 1378,98 | 65,82% |
| | 27007A01900292 | 737,60 | 737,60 | 100,00% |
| | 27007A01900293 | 796,44 | 785,40 | 98,61% |
| | 27007A01900295 | 126,66 | 35,87 | 28,32% |
| | 27007A01900296 | 58,54 | 31,46 | 53,74% |
| | 27007A01900297 | 73,64 | 53,39 | 72,50% |
| | 27007A01900302 | 783,97 | 6,18 | 0,79% |
| | 27007A01900304 | 994,93 | 85,72 | 8,62% |
| | 27007A01900305 | 522,12 | 481,89 | 92,30% |
| | 27007A01900306 | 145,04 | 145,04 | 100,00% |
| | 27007A01900307 | 144,98 | 144,56 | 99,71% |
| | 27007A01900308 | 544,80 | 544,80 | 100,00% |
| | 27007A01900310 | 26,51 | 26,51 | 100,00% |
| | 27007A01900311 | 277,70 | 109,02 | 39,26% |
| | 27007A01900329 | 501,91 | 89,86 | 17,90% |
| | 27007A01900331 | 1412,95 | 384,92 | 27,24% |
| | 27007A01900333 | 948,23 | 44,17 | 4,66% |
| | 27007A01900335 | 735,67 | 735,67 | 100,00% |
| | 27007A01900336 | 313,05 | 302,73 | 96,70% |
| | 27007A01900337 | 264,76 | 234,05 | 88,40% |
| | 27007A01900338 | 292,72 | 226,50 | 77,38% |
| | 27007A01900339 | 469,33 | 294,77 | 62,81% |
| | 27007A01900342 | 1518,73 | 586,05 | 38,59% |
| | 27007A01900343 | 1251,68 | 627,85 | 50,16% |
| | 27007A01900344 | 3051,15 | 905,37 | 29,67% |
| | 27007A01900347 | 2598,50 | 847,90 | 32,63% |
| | 27007A01900352 | 408,08 | 408,08 | 100,00% |
| | 27007A01900353 | 177,39 | 174,68 | 98,47% |
| | 27007A01900354 | 609,77 | 34,90 | 5,72% |
| | 27007A01900357 | 946,70 | 671,09 | 70,89% |
| | 27007A01900358 | 5248,88 | 3221,34 | 61,37% |

| Plano Nº 0047A-0308 | Referencia Catastral | Superficie (m ²) | Superficie Afectada (m ²) | Porcentaxe Afectada |
|----------------------------|----------------------|------------------------------|---------------------------------------|---------------------|
| | 27007A01900359 | 186,34 | 104,71 | 56,19% |
| | 27007A01900361 | 526,98 | 526,98 | 100,00% |
| | 27007A01900362 | 1319,82 | 166,70 | 12,63% |
| | 27007A01900440 | 692,52 | 88,11 | 12,72% |
| | 27007A02000015 | 368,86 | 368,86 | 100,00% |
| | 27007A02000016 | 1046,78 | 1046,77 | 100,00% |
| | 27007A02000017 | 161,90 | 161,90 | 100,00% |
| | 27007A02000018 | 164,90 | 164,90 | 100,00% |
| | 27007A02000019 | 838,35 | 838,35 | 100,00% |
| | 27007A02000020 | 180,95 | 180,95 | 100,00% |
| | 27007A02000021 | 2399,24 | 1764,60 | 73,55% |
| | 27007A02000022 | 95,72 | 95,72 | 100,00% |
| | 27007A02000023 | 76,79 | 76,79 | 100,00% |
| | 27007A02000024 | 138,52 | 64,82 | 46,79% |
| | 27007A02000025 | 216,56 | 108,47 | 50,09% |
| | 27007A02000026 | 109,17 | 83,28 | 76,29% |
| | 27007A02000027 | 221,02 | 221,02 | 100,00% |
| | 27007A02000028 | 138,60 | 130,98 | 94,50% |
| | 27007A02000030 | 292,07 | 131,15 | 44,90% |
| | 27007A02000031 | 531,36 | 311,60 | 58,64% |
| | 27007A02000032 | 454,48 | 253,50 | 55,78% |
| | 27007A02000033 | 3946,58 | 2218,35 | 56,21% |
| | 27007A02000055 | 1064,05 | 684,51 | 64,33% |
| | 27007A02000058 | 1533,02 | 689,79 | 45,00% |
| | 27007A02000061 | 5339,44 | 3007,03 | 56,32% |
| | 27007A02000064 | 7219,31 | 4305,35 | 59,64% |
| | 27007A02000070 | 5170,34 | 4077,06 | 78,85% |
| | 27007A02000071 | 657,44 | 508,34 | 77,32% |
| | 27007A02000073 | 715,11 | 42,03 | 5,88% |
| | 27007A02000074 | 525,59 | 99,50 | 18,93% |
| | 27007A02000076 | 6608,11 | 388,33 | 5,88% |
| | 27007A02000314 | 60,44 | 60,44 | 100,00% |
| | 27007A02000315 | 3975,36 | 1140,70 | 28,69% |
| | 27007A02000316 | 774,64 | 180,84 | 23,35% |
| | 27007A02000317 | 1864,76 | 269,09 | 14,43% |
| | 27007A02000372 | 746,69 | 103,58 | 13,87% |
| | 27007A02000373 | 724,39 | 262,48 | 36,23% |
| | 27007A02000375 | 6148,29 | 1073,39 | 17,46% |
| | 27007A02000376 | 949,45 | 888,37 | 93,57% |
| | 27007A02000377 | 674,69 | 138,79 | 20,57% |
| | 27007A02000391 | 619,18 | 260,03 | 42,00% |
| | 27007A02000392 | 503,20 | 503,20 | 100,00% |
| | 27007A02000393 | 475,20 | 475,20 | 100,00% |
| | 27007A02000394 | 133,89 | 133,89 | 100,00% |
| | 27007A02000395 | 224,78 | 211,66 | 94,16% |

| Plano Nº 0047A-0308 | Referencia Catastral | Superficie (m ²) | Superficie Afectada (m ²) | Porcentaxe Afectada |
|----------------------------|----------------------|------------------------------|---------------------------------------|---------------------|
| | 27007A02000396 | 262,59 | 262,59 | 100,00% |
| | 27007A02000397 | 1429,10 | 9,22 | 0,65% |
| | 27007A02000398 | 399,00 | 143,43 | 35,95% |
| | 27007A02000399 | 618,29 | 526,66 | 85,18% |
| | 27007A02000400 | 735,06 | 93,76 | 12,76% |
| | 27007A02000401 | 3189,92 | 28,44 | 0,89% |
| | 27007A02000547 | 1665,99 | 923,29 | 55,42% |
| | 27007A02100001 | 15206,58 | 4965,88 | 32,66% |
| | 27007A02100008 | 4131,14 | 89,01 | 2,15% |
| | 27007A02100009 | 4992,44 | 1358,71 | 27,22% |
| | 27007A02100010 | 6179,87 | 3155,10 | 51,05% |
| | 27007A02100011 | 2091,57 | 2091,57 | 100,00% |
| | 27007A02100012 | 2021,33 | 452,76 | 22,40% |
| | 27007A02100018 | 1894,52 | 345,58 | 18,24% |
| | 27007A02100019 | 3092,74 | 70,51 | 2,28% |
| | 27007A02100020 | 2181,94 | 86,06 | 3,94% |
| | 27007A02100021 | 5558,93 | 2358,49 | 42,43% |
| | 27007A02100022 | 2875,07 | 1161,71 | 40,41% |
| | 27007A02100023 | 5449,12 | 4439,29 | 81,47% |
| | 27007A02100031 | 5908,29 | 577,82 | 9,78% |
| | 27007A02100032 | 5936,23 | 1181,97 | 19,91% |
| | 27007A02100033 | 5530,14 | 839,61 | 15,18% |
| | 27007A02100036 | 624,36 | 384,62 | 61,60% |
| | 27007A02100037 | 649,53 | 458,40 | 70,57% |
| | 27007A02100038 | 881,94 | 526,58 | 59,71% |
| | 27007A02100039 | 1308,13 | 1308,13 | 100,00% |
| | 27007A02100040 | 2488,90 | 2031,04 | 81,60% |
| | 27007A02100045 | 110,21 | 110,21 | 100,00% |
| | 27007A02100046 | 138,80 | 138,80 | 100,00% |
| | 27007A02100047 | 807,22 | 441,96 | 54,75% |
| | 27007A02100049 | 301,50 | 198,83 | 65,95% |
| | 27007A02100056 | 602,63 | 602,61 | 100,00% |
| | 27007A02100057 | 503,82 | 503,80 | 100,00% |
| | 27007A02100058 | 301,61 | 301,56 | 99,99% |
| | 27007A02100059 | 583,24 | 583,16 | 99,98% |
| | 27007A02100068 | 2207,53 | 2207,34 | 99,99% |
| | 27007A02100069 | 835,57 | 835,57 | 100,00% |
| | 27007A02100070 | 1176,21 | 906,13 | 77,04% |
| | 27007A02100071 | 1209,61 | 509,13 | 42,09% |
| | 27007A02100072 | 2479,07 | 99,77 | 4,02% |
| | 27007A02100081 | 3088,12 | 2730,80 | 88,43% |
| | 27007A02100086 | 3191,98 | 1262,65 | 39,56% |
| | 27007A02100087 | 5565,24 | 3935,24 | 70,71% |
| | 27007A02100123 | 1116,49 | 105,25 | 9,43% |
| | 27007A02100124 | 1729,05 | 425,95 | 24,64% |

| Plano Nº 0047A-0308 | Referencia Catastral | Superficie (m ²) | Superficie Afectada (m ²) | Porcentaxe Afectada |
|----------------------------|----------------------|------------------------------|---------------------------------------|---------------------|
| | 27007A02100125 | 2135,15 | 346,32 | 16,22% |
| | 27007A02100126 | 1456,61 | 301,12 | 20,67% |
| | 27007A02100127 | 818,83 | 103,51 | 12,64% |
| | 27007A02100161 | 3590,32 | 3590,22 | 100,00% |
| | 27007A02100166 | 3279,58 | 847,89 | 25,85% |
| | 27007A02100168 | 814,49 | 561,17 | 68,90% |
| | 27007A02100169 | 8675,54 | 6650,79 | 76,66% |
| | 27007A02100171 | 2685,82 | 926,10 | 34,48% |
| | 27007A02100172 | 937,59 | 816,52 | 87,09% |
| | 27007A02100174 | 5901,26 | 3311,03 | 56,11% |
| | 27007A02100175 | 6663,78 | 3537,94 | 53,09% |
| | 27007A02100179 | 527,51 | 398,50 | 75,54% |
| | 27007A02100180 | 1296,33 | 882,13 | 68,05% |
| | 27007A02100181 | 1286,62 | 525,06 | 40,81% |
| | 27007A02100189 | 3233,66 | 412,01 | 12,74% |
| | 27007A02100190 | 823,51 | 651,90 | 79,16% |
| | 27007A02100191 | 767,07 | 578,29 | 75,39% |
| | 27007A02100192 | 4398,01 | 3645,61 | 82,89% |
| | 27007A02100199 | 642,89 | 495,76 | 77,11% |
| | 27007A02100201 | 2125,27 | 636,15 | 29,93% |
| | 27007A02100202 | 899,39 | 325,87 | 36,23% |
| | 27007A02100204 | 2415,46 | 1035,32 | 42,86% |
| | 27007A10900030 | 1880,79 | 626,02 | 33,29% |
| | 27007A10900038 | 5436,64 | 561,45 | 10,33% |
| | 27007A10900039 | 5159,68 | 1028,04 | 19,92% |
| | 27007A10900040 | 1219,14 | 212,25 | 17,41% |
| | 27007A10900041 | 3678,06 | 709,71 | 19,30% |
| | 27007A10900042 | 2327,78 | 1314,03 | 56,45% |
| | 27007A10900044 | 1735,08 | 1735,08 | 100,00% |
| | 27007A10900045 | 2680,00 | 1003,86 | 37,46% |
| | 27007A10900061 | 738,45 | 134,29 | 18,18% |
| | 27007A10900062 | 794,65 | 107,36 | 13,51% |
| | 27007A10900063 | 2283,54 | 325,90 | 14,27% |
| | 27007A10900064 | 932,27 | 554,74 | 59,50% |
| | 27007A10900067 | 175,13 | 153,65 | 87,74% |
| | 27007A10900068 | 638,96 | 638,96 | 100,00% |
| | 27007A10900069 | 898,91 | 898,91 | 100,00% |
| | 27007A10900070 | 373,48 | 332,72 | 89,09% |
| | 27007A10900071 | 3130,24 | 404,35 | 12,92% |
| | 27007A10900072 | 1041,87 | 212,20 | 20,37% |
| | 27007A10900074 | 447,05 | 447,03 | 100,00% |
| | 27007A10900075 | 1608,30 | 47,00 | 2,92% |
| | 27007A10900077 | 1224,76 | 1144,68 | 93,46% |
| | 27007A10900078 | 4583,52 | 1010,72 | 22,05% |
| | 27007A10900079 | 3568,98 | 997,59 | 27,95% |

| Plano Nº 0047A-0308 | Referencia Catastral | Superficie (m ²) | Superficie Afectada (m ²) | Porcentaxe Afectada |
|----------------------------|----------------------|------------------------------|---------------------------------------|---------------------|
| | 27007A10900080 | 3849,55 | 968,73 | 25,16% |
| | 27007A10900081 | 3894,81 | 852,07 | 21,88% |
| | 27007A10900087 | 9786,98 | 3267,53 | 33,39% |
| | 27007A10900088 | 2089,32 | 1223,92 | 58,58% |
| | 27007A10900094 | 5090,13 | 578,41 | 11,36% |
| | 27007A10900095 | 2212,34 | 798,35 | 36,09% |
| | 27007A10900097 | 3713,84 | 730,15 | 19,66% |
| | 27007A10900099 | 2733,19 | 633,70 | 23,19% |
| | 27007A10900101 | 2450,12 | 798,57 | 32,59% |
| | 27007A11000280 | 5956,97 | 2746,51 | 46,11% |
| | 27007A11000281 | 328,38 | 328,38 | 100,00% |
| | 27007A11000282 | 107,48 | 107,48 | 100,00% |
| | 27007A11200023 | 1442,88 | 1044,21 | 72,37% |
| | 27007A11200024 | 755,13 | 740,96 | 98,12% |
| | 27007A11200036 | 2743,76 | 130,84 | 4,77% |
| | 27007A11200037 | 6084,43 | 252,06 | 4,14% |
| | 27007A11200038 | 4350,52 | 1079,23 | 24,81% |
| | 27007A11200045 | 2465,38 | 1374,12 | 55,74% |
| | 27007A11200046 | 911,84 | 496,52 | 54,45% |
| | 27007A11200047 | 303,02 | 303,02 | 100,00% |
| | 27007A11200049 | 455,55 | 282,09 | 61,92% |
| | 27007A11200050 | 763,99 | 763,99 | 100,00% |
| | 27007A11200053 | 210,10 | 210,10 | 100,00% |
| | 27007A11200054 | 217,62 | 217,62 | 100,00% |
| | 27007A11200055 | 102,72 | 102,72 | 100,00% |
| | 27007A11200056 | 221,65 | 221,65 | 100,00% |
| | 27007A11200057 | 668,56 | 101,70 | 15,21% |
| | 27007A11200058 | 487,20 | 71,93 | 14,76% |
| | 27007A11200059 | 415,03 | 58,51 | 14,10% |
| | 27007A11200060 | 487,94 | 66,91 | 13,71% |
| | 27007A11200061 | 385,46 | 54,40 | 14,11% |
| | 27007A11200062 | 251,92 | 34,65 | 13,75% |
| | 27007A11200063 | 244,51 | 26,89 | 11,00% |
| | 27007A11200064 | 560,60 | 69,68 | 12,43% |
| | 27007A11200065 | 646,32 | 78,31 | 12,12% |
| | 27007A11200067 | 303,46 | 47,88 | 15,78% |
| | 27007A11200068 | 260,34 | 66,11 | 25,40% |
| | 27007A11200069 | 308,57 | 123,85 | 40,14% |
| | 27007A11200070 | 358,06 | 205,34 | 57,35% |
| | 27007A11200073 | 13847,60 | 192,33 | 1,39% |
| | 27007A11200137 | 123,21 | 123,21 | 100,00% |
| | 27007A11200138 | 538,98 | 538,98 | 100,00% |
| | 27007A11200139 | 561,87 | 72,38 | 12,88% |
| | 27007A11200140 | 387,63 | 72,44 | 18,69% |
| | 27007A11200141 | 227,74 | 46,11 | 20,25% |

| Plano Nº 0047A-0308 | Referencia Catastral | Superficie (m ²) | Superficie Afectada (m ²) | Porcentaxe Afectada |
|----------------------------|----------------------|------------------------------|---------------------------------------|---------------------|
| | 27007A11200142 | 369,36 | 83,39 | 22,58% |
| | 27007A11200143 | 454,19 | 101,58 | 22,36% |
| | 27007A11200144 | 4997,45 | 1731,49 | 34,65% |
| | 27007A11200162 | 805,92 | 305,11 | 37,86% |
| | 27007A11200163 | 854,69 | 619,74 | 72,51% |
| | 27007A11200164 | 859,65 | 359,22 | 41,79% |
| | 27007A11200165 | 657,70 | 323,38 | 49,17% |
| | 27007A11200166 | 886,05 | 377,07 | 42,56% |
| | 27007A11200172 | 2824,89 | 2076,15 | 73,49% |
| | 27007A11200173 | 657,46 | 657,45 | 100,00% |
| | 27007A11200174 | 640,49 | 517,55 | 80,80% |
| | 27007A11200175 | 952,62 | 670,05 | 70,34% |
| | 27007A11200176 | 747,74 | 447,66 | 59,87% |
| | 27007A11200177 | 1002,97 | 565,17 | 56,35% |
| | 27007A11200178 | 2776,78 | 1543,32 | 55,58% |
| | 27007A11200179 | 323,57 | 221,09 | 68,33% |
| | 27007A11200180 | 301,45 | 215,95 | 71,64% |
| | 27007A11200181 | 451,82 | 451,82 | 100,00% |
| | 27007A11200182 | 224,48 | 204,85 | 91,26% |
| | 27007A11200183 | 683,95 | 222,29 | 32,50% |
| | 27007A11200184 | 1110,82 | 62,59 | 5,63% |
| | 27007A11200210 | 2559,43 | 1384,63 | 54,10% |
| | 27007A11200211 | 639,84 | 351,13 | 54,88% |
| | 27007A11200212 | 875,75 | 463,67 | 52,95% |
| | 27007A11200213 | 5144,34 | 1928,33 | 37,48% |
| | 27007A11200214 | 2499,95 | 2447,47 | 97,90% |
| | 27007A11200232 | 1625,40 | 1625,21 | 99,99% |
| | 27007A11200247 | 3022,07 | 1646,78 | 54,49% |
| | 27007A11200248 | 990,34 | 528,13 | 53,33% |
| | 27007A11200249 | 1058,21 | 524,43 | 49,56% |
| | 27007A11200250 | 755,85 | 245,97 | 32,54% |
| | 27007A11200251 | 758,47 | 243,94 | 32,16% |
| | 27007A11200253 | 2219,86 | 1079,49 | 48,63% |
| | 27007A11200254 | 1635,10 | 915,76 | 56,01% |
| | 27007A11200255 | 1825,24 | 561,86 | 30,78% |
| | 27007A11200259 | 990,75 | 57,83 | 5,84% |
| | 27007A11200260 | 2719,04 | 683,16 | 25,13% |
| | 27007A11200261 | 1131,66 | 423,07 | 37,39% |
| | 27007A11200262 | 10429,78 | 801,73 | 7,69% |
| | 27007A11200306 | 4147,94 | 2473,79 | 59,64% |
| | 27007A11200316 | 1107,65 | 21,65 | 1,95% |
| | 27007A11200317 | 741,11 | 422,40 | 56,99% |
| | 27007A11200321 | 1136,61 | 303,70 | 26,72% |
| | 27007A11300001 | 913,05 | 795,06 | 87,08% |
| | 27007A11300002 | 1547,62 | 1215,41 | 78,53% |

| Plano Nº 0047A-0308 | Referencia Catastral | Superficie (m ²) | Superficie Afectada (m ²) | Porcentaxe Afectada |
|----------------------------|----------------------|------------------------------|---------------------------------------|---------------------|
| | 27007A11300003 | 1616,45 | 1401,18 | 86,68% |
| | 27007A11300004 | 422,53 | 422,53 | 100,00% |
| | 27007A11300005 | 231,95 | 231,95 | 100,00% |
| | 27007A11300007 | 910,53 | 596,74 | 65,54% |
| | 27007A11300008 | 1081,74 | 1081,74 | 100,00% |
| | 27007A11300009 | 506,54 | 506,54 | 100,00% |
| | 27007A11300012 | 283,23 | 69,59 | 24,57% |
| | 27007A11300013 | 1871,63 | 1193,39 | 63,76% |
| | 27007A11300014 | 1045,40 | 411,38 | 39,35% |
| | 27007A11300015 | 2268,77 | 55,53 | 2,45% |
| | 27007A11300061 | 1488,56 | 833,76 | 56,01% |
| | 27007A11300062 | 565,80 | 565,78 | 100,00% |
| | 27007A11300063 | 380,71 | 380,71 | 100,00% |
| | 27007A11300064 | 155,03 | 136,25 | 87,88% |
| | 27007A11300065 | 466,19 | 466,19 | 100,00% |
| | 27007A11300071 | 809,64 | 213,15 | 26,33% |
| | 27007A11300073 | 285,80 | 72,27 | 25,29% |
| | 27007A11300074 | 248,21 | 248,21 | 100,00% |
| | 27007A11300075 | 719,07 | 701,73 | 97,59% |
| | 27007A11300076 | 439,92 | 438,79 | 99,74% |
| | 27007A11300077 | 482,61 | 482,60 | 100,00% |
| | 27007A11300081 | 6394,52 | 400,30 | 6,26% |
| | 27007A11300083 | 1815,37 | 580,72 | 31,99% |
| | 27007A11300084 | 254,91 | 254,89 | 99,99% |
| | 27007A11300085 | 984,86 | 972,12 | 98,71% |
| | 27007A11300086 | 301,72 | 301,72 | 100,00% |
| | 27007A11300087 | 171,38 | 171,38 | 100,00% |
| | 27007A11300088 | 100,30 | 100,30 | 100,00% |
| | 27007A11300089 | 67,51 | 67,51 | 100,00% |
| | 27007A11300092 | 464,55 | 19,49 | 4,20% |
| | 27007A11300093 | 502,83 | 31,18 | 6,20% |
| | 27007A11300094 | 508,01 | 59,53 | 11,72% |
| | 27007A11300096 | 357,07 | 56,06 | 15,70% |
| | 27007A11300097 | 1038,87 | 139,48 | 13,43% |
| | 27007A11300098 | 2641,81 | 2145,51 | 81,21% |
| | 27007A11300099 | 1157,14 | 277,72 | 24,00% |
| | 27007A11300100 | 245,54 | 74,96 | 30,53% |
| | 27007A11300101 | 188,27 | 54,76 | 29,09% |
| | 27007A11300102 | 350,60 | 106,52 | 30,38% |
| | 27007A11300103 | 641,36 | 314,45 | 49,03% |
| | 27007A11300104 | 1409,87 | 1342,76 | 95,24% |
| | 27007A11300105 | 559,81 | 355,36 | 63,48% |
| | 27007A11300106 | 227,79 | 86,60 | 38,02% |
| | 27007A11300107 | 719,11 | 72,14 | 10,03% |
| | 27007A11300119 | 115,57 | 115,56 | 99,99% |

| Plano Nº 0047A-0308 | Referencia Catastral | Superficie (m ²) | Superficie Afectada (m ²) | Porcentaxe Afectada |
|----------------------------|----------------------|------------------------------|---------------------------------------|---------------------|
| | 27007A11300131 | 1373,29 | 1373,23 | 100,00% |
| | 27007A11300132 | 726,79 | 564,26 | 77,64% |
| | 27007A11300135 | 1371,25 | 1361,13 | 99,26% |
| | 27007A11300136 | 1293,79 | 585,03 | 45,22% |
| | 27007A11300137 | 2574,73 | 443,34 | 17,22% |
| | 27007A11300217 | 70535,90 | 11191,67 | 15,87% |
| | 27007A11400106 | 3619,20 | 679,94 | 18,79% |
| | 27007A11400124 | 2579,74 | 2579,71 | 100,00% |
| | 27007A11400125 | 348,83 | 205,77 | 58,99% |
| | 27007A11400126 | 279,72 | 110,44 | 39,48% |
| | 27007A11400127 | 1613,77 | 371,36 | 23,01% |
| | 27007A11400130 | 264,79 | 28,32 | 10,70% |
| | 27007A11400131 | 234,67 | 30,47 | 12,98% |
| | 27007A11400132 | 657,44 | 86,86 | 13,21% |
| | 27007A11400133 | 1845,09 | 1845,08 | 100,00% |
| | 27007A11400134 | 11693,52 | 6882,98 | 58,86% |
| | 27007A11400140 | 151,46 | 151,44 | 99,99% |
| | 27007A12100005 | 38891,67 | 6959,98 | 17,90% |
| | 27007A12200008 | 4174,79 | 1369,64 | 32,81% |
| | 27007A12200009 | 3926,27 | 2629,25 | 66,97% |
| | 27007A12200013 | 3866,75 | 2020,17 | 52,24% |
| | 27007A12200014 | 3529,87 | 684,04 | 19,38% |
| | 27007A12200015 | 3726,15 | 197,15 | 5,29% |
| | 27007A12200017 | 7067,27 | 3718,32 | 52,61% |
| | 27007A12200020 | 2248,56 | 1046,29 | 46,53% |
| | 27007A12200022 | 8086,99 | 3201,47 | 39,59% |
| | 27007A12200026 | 7714,12 | 5199,58 | 67,40% |
| | 27007A12200029 | 4937,72 | 4328,78 | 87,67% |
| | 27007A12200031 | 3994,83 | 1271,57 | 31,83% |
| | 27007A12200032 | 1519,74 | 403,21 | 26,53% |
| | 27007A12200033 | 1217,77 | 41,67 | 3,42% |
| | 27007A12200066 | 2058,13 | 126,70 | 6,16% |
| | 27007A12200080 | 2178,23 | 1868,19 | 85,77% |
| | 27007A12200081 | 965,08 | 788,54 | 81,71% |
| | 27007A12200082 | 397,80 | 259,30 | 65,18% |
| | 27007A12200083 | 339,13 | 212,85 | 62,76% |
| | 27007A12200084 | 614,37 | 470,34 | 76,56% |
| | 27007A12200085 | 311,31 | 242,01 | 77,74% |
| | 27007A12200086 | 369,02 | 295,59 | 80,10% |
| | 27007A12200087 | 1121,75 | 1119,54 | 99,80% |
| | 27007A12200088 | 2361,11 | 2219,30 | 93,99% |
| | 27007A12200090 | 978,74 | 255,52 | 26,11% |
| | 27007A12200093 | 3497,35 | 46,61 | 1,33% |
| | 27007A12200095 | 5802,06 | 1047,73 | 18,06% |
| | 27007A12200100 | 2928,36 | 665,94 | 22,74% |

| Plano Nº 0047A-0308 | Referencia Catastral | Superficie (m²) | Superficie Afectada (m²) | Porcentaxe Afectada |
|----------------------------|-----------------------------|-----------------------------------|--|----------------------------|
| | 27007A12200101 | 672,47 | 88,13 | 13,11% |
| | 27007A12200102 | 474,83 | 72,81 | 15,33% |
| | 27007A12200103 | 370,69 | 42,43 | 11,45% |
| | 27007A12200104 | 365,57 | 22,14 | 6,06% |
| | 27007A12200110 | 5662,25 | 5662,25 | 100,00% |
| | 27007A12200112 | 1919,06 | 74,11 | 3,86% |
| | 27007A12200113 | 859,96 | 204,57 | 23,79% |
| | 27007A12200114 | 1013,00 | 379,02 | 37,42% |
| | 27007A12200115 | 259,40 | 259,40 | 100,00% |
| | 27007A12200116 | 258,51 | 258,51 | 100,00% |
| | 27007A12200117 | 72,33 | 72,33 | 100,00% |
| | 27007A12200123 | 313,92 | 313,92 | 100,00% |
| | 27007A12200124 | 585,40 | 275,16 | 47,00% |
| | 27007A12200125 | 401,70 | 214,38 | 53,37% |
| | 27007A12200126 | 5798,23 | 1541,72 | 26,59% |
| | 27007A12200127 | 214,08 | 214,08 | 100,00% |
| | 27007A12200128 | 585,08 | 585,08 | 100,00% |
| | 27007A12200129 | 1016,54 | 1016,43 | 99,99% |
| | 27007A12200130 | 623,87 | 623,86 | 100,00% |
| | 27007A12200131 | 278,76 | 278,75 | 99,99% |
| | 27007A12200132 | 547,73 | 547,73 | 100,00% |
| | 27007A12200133 | 2358,66 | 243,44 | 10,32% |
| | 27007A12200134 | 1096,57 | 844,00 | 76,97% |
| | 27007A12200135 | 788,32 | 80,04 | 10,15% |
| | 27007A12200759 | 793,69 | 761,14 | 95,90% |
| | 27007A12200766 | 1533,52 | 489,20 | 31,90% |
| | 27007A12200767 | 2513,96 | 445,83 | 17,73% |
| | 27007A12200776 | 839,93 | 731,46 | 87,09% |
| | 27007A12200787 | 1810,07 | 805,59 | 44,51% |

| Plano Nº 0047A-0407 | Referencia Catastral | Superficie (m²) | Superficie Afectada (m²) | Porcentaxe Afectada |
|----------------------------|-----------------------------|-----------------------------------|--|----------------------------|
| | 27007A02200079 | 6398,22 | 327,55 | 5,12% |
| | 27007A02200087 | 5898,05 | 2715,65 | 46,04% |
| | 27007A02200089 | 1622,51 | 533,82 | 32,90% |
| | 27007A02200091 | 3786,70 | 1262,49 | 33,34% |
| | 27007A02200093 | 1105,47 | 365,96 | 33,10% |
| | 27007A02200094 | 2533,76 | 848,11 | 33,47% |
| | 27007A02200095 | 1661,80 | 541,00 | 32,56% |
| | 27007A02200096 | 1485,01 | 473,88 | 31,91% |
| | 27007A02200097 | 1181,11 | 374,87 | 31,74% |
| | 27007A02200098 | 1269,68 | 407,65 | 32,11% |
| | 27007A02200099 | 1678,73 | 513,75 | 30,60% |
| | 27007A02200139 | 6393,53 | 1524,07 | 23,84% |
| | 27007A02200140 | 711,16 | 54,33 | 7,64% |
| | 27007A02200152 | 1871,03 | 138,90 | 7,42% |
| | 27007A02200174 | 2842,86 | 1455,76 | 51,21% |
| | 27007A02200177 | 1815,14 | 488,07 | 26,89% |
| | 27007A02200180 | 9992,96 | 5827,71 | 58,32% |
| | 27007A02200181 | 267,93 | 267,93 | 100,00% |
| | 27007A02200184 | 4492,54 | 1395,08 | 31,05% |
| | 27007A02200185 | 40044,00 | 4136,26 | 10,33% |
| | 27007A02200250 | 1072,71 | 22,68 | 2,11% |
| | 27007A02200251 | 1026,15 | 757,43 | 73,81% |
| | 27007A02200253 | 456,63 | 456,63 | 100,00% |
| | 27007A02300004 | 36490,34 | 5215,64 | 14,29% |
| | 27007A02300006 | 667,11 | 36,50 | 5,47% |
| | 27007A02300007 | 9370,50 | 5766,76 | 61,54% |
| | 27007A02300008 | 4799,44 | 1463,73 | 30,50% |
| | 27007A02300040 | 84042,82 | 3526,24 | 4,20% |
| | 27007A02300214 | 2898,08 | 1330,41 | 45,91% |
| | 27007A02300215 | 1581,60 | 913,01 | 57,73% |

| Plano Nº 0047A-0408 | Referencia Catastral | Superficie (m ²) | Superficie Afectada (m ²) | Porcentaxe Afectada |
|----------------------------|----------------------|------------------------------|---------------------------------------|---------------------|
| | 27007A01900302 | 783,97 | 6,18 | 0,79% |
| | 27007A01900329 | 501,91 | 89,86 | 17,90% |
| | 27007A01900331 | 1412,95 | 384,92 | 27,24% |
| | 27007A01900333 | 948,23 | 44,17 | 4,66% |
| | 27007A01900354 | 609,77 | 34,90 | 5,72% |
| | 27007A01900440 | 692,52 | 88,11 | 12,72% |
| | 27007A02000033 | 3946,58 | 2218,35 | 56,21% |
| | 27007A02000035 | 356,39 | 152,85 | 42,89% |
| | 27007A02000039 | 700,40 | 215,36 | 30,75% |
| | 27007A02000040 | 266,79 | 45,88 | 17,20% |
| | 27007A02000041 | 155,63 | 14,91 | 9,58% |
| | 27007A02000042 | 202,24 | 4,48 | 2,21% |
| | 27007A02000049 | 1729,16 | 142,36 | 8,23% |
| | 27007A02000050 | 652,14 | 485,97 | 74,52% |
| | 27007A02000051 | 411,69 | 411,17 | 99,87% |
| | 27007A02000052 | 421,53 | 421,53 | 100,00% |
| | 27007A02000053 | 713,17 | 713,16 | 100,00% |
| | 27007A02000058 | 1533,02 | 689,79 | 45,00% |
| | 27007A02000061 | 5339,44 | 3007,03 | 56,32% |
| | 27007A02000064 | 7219,31 | 4305,35 | 59,64% |
| | 27007A02000070 | 5170,34 | 4077,06 | 78,85% |
| | 27007A02000071 | 657,44 | 508,34 | 77,32% |
| | 27007A02000072 | 819,41 | 185,99 | 22,70% |
| | 27007A02000073 | 715,11 | 42,03 | 5,88% |
| | 27007A02000074 | 525,59 | 99,50 | 18,93% |
| | 27007A02000543 | 1068,14 | 882,55 | 82,63% |
| | 27007A02200174 | 2842,86 | 1455,76 | 51,21% |
| | 27007A02200184 | 4492,54 | 1395,08 | 31,05% |
| | 27007A02200185 | 40044,00 | 4136,26 | 10,33% |
| | 27007A02300040 | 84042,82 | 3526,24 | 4,20% |
| | 27007A02300214 | 2898,08 | 1330,41 | 45,91% |
| | 27007A02300215 | 1581,60 | 913,01 | 57,73% |
| | 27007A12200133 | 2358,66 | 243,44 | 10,32% |

| Plano Nº 0047A-0506 | Referencia Catastral | Superficie (m²) | Superficie Afectada (m²) | Porcentaxe Afectada |
|----------------------------|-----------------------------|-----------------------------------|--|----------------------------|
| | 002100400PH18E | 73,25 | 40,33 | 55,06% |
| | 27007A04300036 | 7837,25 | 286,43 | 3,65% |
| | 27007A04300037 | 842,28 | 773,43 | 91,83% |
| | 27007A04300040 | 6859,88 | 5309,93 | 77,41% |
| | 27007A04300052 | 9581,12 | 2519,13 | 26,29% |
| | 27007A04300053 | 22090,67 | 7618,51 | 34,49% |
| | 27007A04600098 | 8354,42 | 5818,70 | 69,65% |

| Plano Nº 0047A-0507 | Referencia Catastral | Superficie (m ²) | Superficie Afectada (m ²) | Porcentaxe Afectada |
|----------------------------|----------------------|------------------------------|---------------------------------------|---------------------|
| | 002500700PH08D | 285,44 | 285,44 | 100,00% |
| | 002500800PH08D | 87,75 | 87,75 | 100,00% |
| | 27007A05000100 | 13564,44 | 3192,84 | 23,54% |
| | 27007A05000129 | 1117,39 | 670,16 | 59,98% |
| | 27007A05000130 | 2390,02 | 2222,90 | 93,01% |
| | 27007A05000132 | 1526,42 | 152,36 | 9,98% |
| | 27007A05000133 | 560,18 | 68,73 | 12,27% |
| | 27007A05000139 | 67,49 | 38,76 | 57,44% |
| | 27007A05000148 | 1110,10 | 961,78 | 86,64% |
| | 27007A05000149 | 510,16 | 438,74 | 86,00% |
| | 27007A05000152 | 4542,07 | 2319,28 | 51,06% |
| | 27007A05000155 | 93,29 | 93,29 | 100,00% |
| | 27007A05000159 | 10494,58 | 2852,80 | 27,18% |
| | 27007A05000169 | 5396,80 | 1991,40 | 36,90% |
| | 27007A05000170 | 5112,26 | 1167,97 | 22,85% |
| | 27007A05000171 | 556,00 | 20,68 | 3,72% |
| | 27007A05000179 | 4593,09 | 1100,82 | 23,97% |
| | 27007A05000180 | 1275,64 | 1275,64 | 100,00% |
| | 27007A05000182 | 66,76 | 66,76 | 100,00% |
| | 27007A05000186 | 1739,96 | 1633,09 | 93,86% |
| | 27007A05000189 | 4877,02 | 1178,25 | 24,16% |
| | 27007A05000190 | 4806,93 | 2568,82 | 53,44% |
| | 27007A05000191 | 442,37 | 86,91 | 19,65% |
| | 27007A05100275 | 2514,04 | 1611,27 | 64,09% |
| | 27007A05100276 | 5026,69 | 1701,80 | 33,86% |
| | 27007A05100277 | 4752,99 | 1729,26 | 36,38% |
| | 27007A05100278 | 4256,12 | 1909,50 | 44,86% |
| | 27007A05100291 | 9813,46 | 1670,28 | 17,02% |
| | 27007A05200029 | 22898,16 | 49,96 | 0,22% |
| | 27007A05200036 | 1160,77 | 124,29 | 10,71% |
| | 27007A05200040 | 2319,08 | 2224,87 | 95,94% |
| | 27007A05200041 | 2323,87 | 781,97 | 33,65% |
| | 27007A05200043 | 2455,11 | 2137,23 | 87,05% |
| | 27007A05200044 | 3108,82 | 698,90 | 22,48% |
| | 27007A05200056 | 5081,83 | 2146,19 | 42,23% |
| | 27007A05200063 | 8417,59 | 3438,09 | 40,84% |
| | 27007A05200066 | 5582,15 | 2050,11 | 36,73% |
| | 27007A05200230 | 4392,82 | 1646,89 | 37,49% |

| Plano Nº 0047A-0508 | Referencia Catastral | Superficie (m ²) | Superficie Afectada (m ²) | Porcentaxe Afectada |
|----------------------------|----------------------|------------------------------|---------------------------------------|---------------------|
| | 000500100PH08B | 119,80 | 44,25 | 36,93% |
| | 000500500PH08B | 205,73 | 205,73 | 100,00% |
| | 000500600PH08B | 616,21 | 382,26 | 62,03% |
| | 27007A03100111 | 14899,21 | 4450,78 | 29,87% |
| | 27007A03400185 | 7876,62 | 4645,87 | 58,98% |
| | 27007A03400187 | 1160,29 | 1160,29 | 100,00% |
| | 27007A03400196 | 65832,48 | 8847,05 | 13,44% |
| | 27007A03400266 | 3934,36 | 1357,44 | 34,50% |
| | 27007A03400269 | 4084,34 | 4083,04 | 99,97% |
| | 27007A03400273 | 1240,62 | 1240,61 | 100,00% |
| | 27007A03400276 | 694,82 | 571,82 | 82,30% |
| | 27007A03400277 | 19534,33 | 3085,73 | 15,80% |
| | 27007A03700037 | 1367,90 | 109,28 | 7,99% |
| | 27007A03700039 | 5455,24 | 3639,04 | 66,71% |
| | 27007A03700041 | 545,70 | 404,22 | 74,07% |
| | 27007A03700042 | 886,57 | 554,03 | 62,49% |
| | 27007A03700043 | 382,51 | 177,91 | 46,51% |
| | 27007A03700044 | 1060,17 | 130,10 | 12,27% |
| | 27007A03700060 | 4887,50 | 808,30 | 16,54% |
| | 27007A03700061 | 1121,84 | 1071,40 | 95,50% |
| | 27007A03700067 | 338,16 | 338,14 | 99,99% |
| | 27007A03700068 | 722,96 | 722,95 | 100,00% |
| | 27007A03700071 | 1176,09 | 973,83 | 82,80% |
| | 27007A03700072 | 837,33 | 837,33 | 100,00% |
| | 27007A03700073 | 200,03 | 200,03 | 100,00% |
| | 27007A03700074 | 706,42 | 706,42 | 100,00% |
| | 27007A03700082 | 6626,36 | 2392,89 | 36,11% |
| | 27007A03700083 | 6787,78 | 1634,52 | 24,08% |
| | 27007A03700084 | 3979,12 | 13,31 | 0,33% |
| | 27007A03700085 | 679,31 | 206,26 | 30,36% |
| | 27007A03700086 | 857,89 | 523,91 | 61,07% |
| | 27007A03700087 | 1436,00 | 1435,98 | 100,00% |
| | 27007A03700088 | 867,24 | 867,13 | 99,99% |
| | 27007A03700094 | 813,23 | 763,35 | 93,87% |
| | 27007A03700105 | 1629,16 | 624,20 | 38,31% |
| | 27007A03700107 | 9439,04 | 2495,42 | 26,44% |
| | 27007A03700110 | 2512,40 | 2512,32 | 100,00% |
| | 27007A03700111 | 455,84 | 455,84 | 100,00% |
| | 27007A03700112 | 444,68 | 444,63 | 99,99% |
| | 27007A03700117 | 907,85 | 907,85 | 100,00% |
| | 27007A03700143 | 1751,99 | 1183,93 | 67,58% |
| | 27007A03700144 | 1933,08 | 1575,38 | 81,50% |
| | 27007A03700145 | 162,04 | 61,69 | 38,07% |
| | 27007A03700148 | 1837,97 | 870,21 | 47,35% |
| | 27007A03700149 | 614,12 | 614,12 | 100,00% |

| Plano Nº 0047A-0508 | Referencia Catastral | Superficie (m ²) | Superficie Afectada (m ²) | Porcentaxe Afectada |
|----------------------------|----------------------|------------------------------|---------------------------------------|---------------------|
| | 27007A03700150 | 254,77 | 254,77 | 100,00% |
| | 27007A03700153 | 2818,52 | 126,72 | 4,50% |
| | 27007A03700154 | 375,92 | 143,92 | 38,28% |
| | 27007A03700155 | 168,33 | 90,12 | 53,53% |
| | 27007A03700156 | 399,49 | 232,61 | 58,23% |
| | 27007A03700163 | 808,73 | 220,65 | 27,28% |
| | 27007A03700164 | 2142,16 | 1565,97 | 73,10% |
| | 27007A03700166 | 548,68 | 224,89 | 40,99% |
| | 27007A03700167 | 1498,23 | 569,16 | 37,99% |
| | 27007A03700169 | 11006,14 | 8536,84 | 77,56% |
| | 27007A03700172 | 215,38 | 49,80 | 23,12% |
| | 27007A03700173 | 209,75 | 68,99 | 32,89% |
| | 27007A03700174 | 272,19 | 114,90 | 42,21% |
| | 27007A03700175 | 3332,13 | 1228,39 | 36,87% |
| | 27007A03700178 | 1774,76 | 205,99 | 11,61% |
| | 27007A03700189 | 709,11 | 282,38 | 39,82% |
| | 27007A03700190 | 1097,10 | 1082,94 | 98,71% |
| | 27007A03700191 | 1047,14 | 59,65 | 5,70% |
| | 27007A03700213 | 1068,81 | 67,72 | 6,34% |
| | 27007A03700219 | 2427,88 | 1042,38 | 42,93% |
| | 27007A03700220 | 2247,65 | 1033,03 | 45,96% |
| | 27007A03700221 | 4663,79 | 4663,67 | 100,00% |
| | 27007A03700222 | 5448,35 | 1748,77 | 32,10% |
| | 27007A03700241 | 1113,10 | 1113,01 | 99,99% |
| | 27007A03700243 | 847,23 | 847,22 | 100,00% |
| | 27007A03700244 | 762,96 | 762,96 | 100,00% |
| | 27007A03700245 | 560,64 | 560,58 | 99,99% |
| | 27007A03700266 | 557,93 | 557,92 | 100,00% |
| | 27007A03700271 | 2468,02 | 2467,98 | 100,00% |
| | 27007A03700272 | 748,87 | 598,99 | 79,99% |
| | 27007A03700274 | 825,89 | 308,71 | 37,38% |
| | 27007A03700275 | 875,85 | 771,14 | 88,04% |
| | 27007A03700276 | 1276,66 | 1276,64 | 100,00% |
| | 27007A03700279 | 279,61 | 279,61 | 100,00% |
| | 27007A03700281 | 735,02 | 734,99 | 100,00% |
| | 27007A03700296 | 2486,44 | 960,71 | 38,64% |
| | 27007A03700302 | 5951,54 | 1315,94 | 22,11% |
| | 27007A03700304 | 995,72 | 995,46 | 99,97% |
| | 27007A03700305 | 733,85 | 647,85 | 88,28% |
| | 27007A03700306 | 887,47 | 583,96 | 65,80% |
| | 27007A03700307 | 1007,62 | 119,32 | 11,84% |
| | 27007A03700308 | 3902,51 | 101,66 | 2,60% |
| | 27007A03700474 | 1481,31 | 525,89 | 35,50% |
| | 27007A03700475 | 1201,86 | 1165,83 | 97,00% |
| | 27007A03700476 | 79,34 | 79,31 | 99,96% |

| Plano Nº 0047A-0508 | Referencia Catastral | Superficie (m ²) | Superficie Afectada (m ²) | Porcentaxe Afectada |
|----------------------------|----------------------|------------------------------|---------------------------------------|---------------------|
| | 27007A03700477 | 610,98 | 610,98 | 100,00% |
| | 27007A03700478 | 837,74 | 837,74 | 100,00% |
| | 27007A03700479 | 1974,43 | 327,30 | 16,58% |
| | 27007A03700480 | 974,64 | 311,99 | 32,01% |
| | 27007A03700481 | 2186,10 | 1420,95 | 65,00% |
| | 27007A03700507 | 1442,11 | 159,32 | 11,05% |
| | 27007A03700508 | 757,95 | 110,20 | 14,54% |
| | 27007A03700509 | 1487,52 | 294,18 | 19,78% |
| | 27007A03700510 | 1018,24 | 157,31 | 15,45% |
| | 27007A03700511 | 642,76 | 642,76 | 100,00% |
| | 27007A03700512 | 1897,16 | 268,92 | 14,17% |
| | 27007A03700525 | 484,99 | 484,99 | 100,00% |
| | 27007A03700526 | 448,08 | 407,00 | 90,83% |
| | 27007A03700527 | 380,11 | 380,11 | 100,00% |
| | 27007A03700528 | 562,17 | 301,91 | 53,71% |
| | 27007A03700529 | 964,32 | 963,52 | 99,92% |
| | 27007A03700530 | 1325,18 | 78,84 | 5,95% |
| | 27007A03700534 | 2555,22 | 965,12 | 37,77% |
| | 27007A03700536 | 1021,35 | 619,80 | 60,68% |
| | 27007A03700537 | 546,33 | 480,35 | 87,92% |
| | 27007A03700538 | 284,58 | 284,58 | 100,00% |
| | 27007A03700539 | 3153,83 | 2813,46 | 89,21% |
| | 27007A03700540 | 4650,93 | 727,81 | 15,65% |
| | 27007A03700673 | 1725,41 | 964,83 | 55,92% |
| | 27007A03700679 | 1156,90 | 52,35 | 4,53% |
| | 27007A03700680 | 925,18 | 925,18 | 100,00% |
| | 27007A03700688 | 752,66 | 742,08 | 98,59% |
| | 27007A03700692 | 132,03 | 69,85 | 52,90% |
| | 27007A03700695 | 1203,21 | 1203,21 | 100,00% |
| | 27007A03800001 | 2906,15 | 2906,14 | 100,00% |
| | 27007A03800105 | 397,31 | 397,30 | 100,00% |
| | 27007A03800106 | 14574,95 | 7078,85 | 48,57% |
| | 27007A03800115 | 3791,32 | 625,09 | 16,49% |
| | 27007A03800116 | 2003,19 | 2003,07 | 99,99% |
| | 27007A03800117 | 5943,46 | 1391,81 | 23,42% |
| | 27007A03800119 | 2725,30 | 729,31 | 26,76% |
| | 27007A03800120 | 1269,56 | 1269,55 | 100,00% |
| | 27007A03800121 | 1738,70 | 1276,50 | 73,42% |
| | 27007A03800122 | 153,03 | 153,03 | 100,00% |
| | 27007A03800124 | 3805,95 | 183,04 | 4,81% |
| | 27007A03800130 | 1387,40 | 82,28 | 5,93% |
| | 27007A03800136 | 591,20 | 467,23 | 79,03% |
| | 27007A03800173 | 13651,13 | 4311,90 | 31,59% |
| | 27007A03800178 | 2519,48 | 1111,76 | 44,13% |
| | 27007A03800180 | 2922,64 | 2749,86 | 94,09% |

| Plano Nº 0047A-0508 | Referencia Catastral | Superficie (m ²) | Superficie Afectada (m ²) | Porcentaje Afectada |
|----------------------------|----------------------|------------------------------|---------------------------------------|---------------------|
| | 27007A03800218 | 1560,67 | 110,85 | 7,10% |
| | 27007A03800220 | 4117,36 | 2811,13 | 68,28% |
| | 27007A03800222 | 9442,12 | 5799,18 | 61,42% |
| | 27007A03800223 | 734,10 | 63,28 | 8,62% |
| | 27007A03800237 | 2672,98 | 2672,98 | 100,00% |
| | 27007A03800238 | 1439,96 | 102,35 | 7,11% |
| | 27007A03800290 | 1102,22 | 282,73 | 25,65% |
| | 27007A03800291 | 295,53 | 109,75 | 37,14% |
| | 27007A03800292 | 948,11 | 948,11 | 100,00% |
| | 27007A03800293 | 4111,72 | 2021,24 | 49,16% |
| | 27007A03800294 | 4358,23 | 3972,64 | 91,15% |
| | 27007A03800352 | 494,24 | 494,24 | 100,00% |
| | 27007A03800358 | 1610,81 | 808,60 | 50,20% |
| | 27007A03800359 | 882,61 | 283,92 | 32,17% |
| | 27007A04000084 | 14814,97 | 1181,99 | 7,98% |
| | 27007A04000173 | 5188,77 | 89,69 | 1,73% |
| | 27007A04000178 | 1838,74 | 225,64 | 12,27% |
| | 27007A04000189 | 364,94 | 137,81 | 37,76% |
| | 27007A04000190 | 2512,87 | 2512,87 | 100,00% |
| | 27007A04000191 | 3001,73 | 3001,73 | 100,00% |
| | 27007A04000193 | 547,03 | 547,03 | 100,00% |
| | 27007A04000200 | 3045,46 | 1998,85 | 65,63% |
| | 27007A04000203 | 2113,77 | 1332,79 | 63,05% |
| | 27007A04000204 | 7233,14 | 843,65 | 11,66% |
| | 27007A04000205 | 1883,74 | 33,79 | 1,79% |
| | 27007A04000211 | 5154,51 | 2379,90 | 46,17% |
| | 27007A04000213 | 4879,45 | 3275,16 | 67,12% |
| | 27007A04000214 | 12943,98 | 1971,56 | 15,23% |
| | 27007A04000215 | 5361,68 | 2606,34 | 48,61% |
| | 27007A04000217 | 8193,43 | 361,48 | 4,41% |
| | 27007A04000281 | 287,45 | 287,45 | 100,00% |
| | 27007A04900091 | 7231,71 | 518,17 | 7,17% |
| | 27007A04900100 | 20819,16 | 6187,81 | 29,72% |
| | 27007A04900112 | 5608,85 | 2184,42 | 38,95% |
| | 27007A04900113 | 8083,68 | 1745,29 | 21,59% |
| | 27007A04900118 | 1025,13 | 770,21 | 75,13% |
| | 27007A04900119 | 1076,64 | 943,88 | 87,67% |
| | 27007A04900120 | 1955,90 | 1630,78 | 83,38% |
| | 27007A05000083 | 403,19 | 81,78 | 20,28% |
| | 27007A05000084 | 1975,33 | 102,43 | 5,19% |
| | 27007A05000086 | 8647,71 | 4175,60 | 48,29% |
| | 27007A05000087 | 1427,43 | 735,99 | 51,56% |
| | 27007A05000088 | 3877,11 | 1565,89 | 40,39% |
| | 27007A05000089 | 3844,32 | 200,03 | 5,20% |
| | 27007A05000090 | 6773,57 | 3394,46 | 50,11% |

| Plano Nº 0047A-0508 | Referencia Catastral | Superficie (m ²) | Superficie Afectada (m ²) | Porcentaje Afectada |
|----------------------------|----------------------|------------------------------|---------------------------------------|---------------------|
| | 27007A05000092 | 4667,53 | 1761,78 | 37,75% |
| | 27007A05000094 | 2744,98 | 1221,56 | 44,50% |
| | 27007A05000100 | 13564,44 | 3192,84 | 23,54% |
| | 27007A05000159 | 10494,58 | 2852,80 | 27,18% |
| | 27007A05000169 | 5396,80 | 1991,40 | 36,90% |
| | 27007A05000170 | 5112,26 | 1167,97 | 22,85% |
| | 27007A05000179 | 4593,09 | 1100,82 | 23,97% |
| | 27007A05000182 | 66,76 | 66,76 | 100,00% |
| | 27007A05200024 | 6712,69 | 1903,48 | 28,36% |
| | 27007A05200027 | 2340,52 | 2065,81 | 88,26% |
| | 27007A05200029 | 22898,16 | 49,96 | 0,22% |
| | 27007A05200044 | 3108,82 | 698,90 | 22,48% |
| | 27007A05200056 | 5081,83 | 2146,19 | 42,23% |
| | 27007A05200063 | 8417,59 | 3438,09 | 40,84% |
| | 27007A05200066 | 5582,15 | 2050,11 | 36,73% |
| | 27007A05200069 | 303,30 | 263,79 | 86,97% |
| | 27007A05200070 | 305,71 | 39,59 | 12,95% |
| | 27007A05200071 | 5794,36 | 3197,20 | 55,18% |
| | 27007A05200082 | 1190,37 | 1190,32 | 100,00% |
| | 27007A05200086 | 2033,22 | 903,30 | 44,43% |
| | 27007A05200087 | 1642,50 | 1642,50 | 100,00% |
| | 27007A05200088 | 2427,49 | 908,62 | 37,43% |
| | 27007A05200091 | 37610,66 | 10610,93 | 28,21% |
| | 27007A05200092 | 9973,31 | 6889,94 | 69,08% |
| | 27007A05200094 | 3912,58 | 2614,17 | 66,81% |
| | 27007A05200097 | 3017,86 | 3017,78 | 100,00% |
| | 27007A05200098 | 2912,36 | 1930,97 | 66,30% |
| | 27007A05200101 | 4470,07 | 3347,38 | 74,88% |
| | 27007A05200103 | 2439,63 | 1480,71 | 60,69% |
| | 27007A05200105 | 1182,60 | 1182,60 | 100,00% |
| | 27007A05200108 | 9458,67 | 5129,87 | 54,23% |
| | 27007A05200109 | 3126,01 | 2169,22 | 69,39% |
| | 27007A05200110 | 319,26 | 239,83 | 75,12% |
| | 27007A05200111 | 472,54 | 472,53 | 100,00% |
| | 27007A05200112 | 7016,35 | 2711,63 | 38,65% |
| | 27007A05200115 | 4545,60 | 4446,00 | 97,81% |
| | 27007A05200118 | 1830,38 | 1681,04 | 91,84% |
| | 27007A05200120 | 180,56 | 180,47 | 99,95% |
| | 27007A05200121 | 5323,69 | 3709,49 | 69,68% |
| | 27007A05200122 | 2436,18 | 1210,12 | 49,67% |
| | 27007A05200125 | 2325,84 | 723,25 | 31,10% |
| | 27007A05200130 | 15131,72 | 4176,62 | 27,60% |
| | 27007A05200133 | 3713,24 | 924,44 | 24,90% |
| | 27007A05200134 | 3550,59 | 291,12 | 8,20% |
| | 27007A05200159 | 1285,49 | 144,34 | 11,23% |

| Plano Nº 0047A-0508 | Referencia Catastral | Superficie (m ²) | Superficie Afectada (m ²) | Porcentaxe Afectada |
|----------------------------|----------------------|------------------------------|---------------------------------------|---------------------|
| | 27007A05200183 | 5227,42 | 1020,88 | 19,53% |
| | 27007A05200187 | 38146,04 | 9089,46 | 23,83% |
| | 27007A05200195 | 7315,88 | 5930,66 | 81,07% |
| | 27007A05200196 | 978,10 | 978,09 | 100,00% |
| | 27007A05200197 | 1545,17 | 764,42 | 49,47% |
| | 27007A05200198 | 587,20 | 283,71 | 48,31% |
| | 27007A05200199 | 2211,18 | 972,26 | 43,97% |
| | 27007A05200201 | 9086,24 | 4390,42 | 48,32% |
| | 27007A05200204 | 15796,55 | 929,88 | 5,89% |
| | 27007A05200207 | 2638,69 | 1840,69 | 69,76% |
| | 27007A05200208 | 3675,74 | 2780,35 | 75,64% |
| | 27007A05200209 | 2391,62 | 1265,50 | 52,91% |
| | 27007A05200211 | 1929,11 | 51,67 | 2,68% |
| | 27007A05200215 | 3230,72 | 689,71 | 21,35% |
| | 27007A05200224 | 581,35 | 14,99 | 2,58% |
| | 27007A05200232 | 2085,95 | 1757,66 | 84,26% |
| | 27007A05200233 | 53,90 | 53,90 | 100,00% |
| | 27007A05200240 | 746,69 | 648,24 | 86,81% |
| | 27007A05200249 | 1225,36 | 1225,36 | 100,00% |
| | 27007A05200261 | 7988,10 | 4732,72 | 59,25% |
| | 27007A05300070 | 57690,94 | 7440,45 | 12,90% |
| | 27007A05300110 | 5164,41 | 636,39 | 12,32% |
| | 27007A05300113 | 2924,17 | 349,95 | 11,97% |
| | 27007A05300134 | 8890,42 | 3558,16 | 40,02% |
| | 27007A05300138 | 654,30 | 495,68 | 75,76% |
| | 27007A05300139 | 9956,81 | 1750,65 | 17,58% |
| | 27007A05300142 | 1358,59 | 689,78 | 50,77% |
| | 27007A05300147 | 2926,67 | 326,30 | 11,15% |
| | 27007A05300149 | 10715,47 | 1004,39 | 9,37% |
| | 27007A05300153 | 44119,24 | 536,51 | 1,22% |
| | 27007A05300175 | 12143,24 | 815,93 | 6,72% |
| | 27007A05300177 | 2440,70 | 893,97 | 36,63% |
| | 27007A05300178 | 13661,72 | 6354,45 | 46,51% |
| | 27007A05300181 | 3564,47 | 47,09 | 1,32% |
| | 27007A05300184 | 5923,62 | 3445,43 | 58,16% |
| | 27007A05300185 | 5787,09 | 2172,47 | 37,54% |
| | 27007A05300189 | 12232,06 | 2118,19 | 17,32% |
| | 27007A05300190 | 4229,90 | 1518,88 | 35,91% |
| | 27007A05300197 | 223,52 | 223,30 | 99,90% |
| | 27007A05300198 | 6599,18 | 988,44 | 14,98% |
| | 27007A05300201 | 321,54 | 321,54 | 100,00% |
| | 27007A05400004 | 5805,98 | 3422,21 | 58,94% |
| | 27007A05400005 | 1357,70 | 433,67 | 31,94% |
| | 27007A05400006 | 1042,23 | 14,52 | 1,39% |
| | 27007A05400007 | 660,90 | 608,63 | 92,09% |

| Plano Nº 0047A-0508 | Referencia Catastral | Superficie (m ²) | Superficie Afectada (m ²) | Porcentaxe Afectada |
|----------------------------|----------------------|------------------------------|---------------------------------------|---------------------|
| | 27007A05400008 | 962,91 | 962,91 | 100,00% |
| | 27007A05400009 | 433,59 | 433,59 | 100,00% |
| | 27007A05400010 | 440,67 | 440,67 | 100,00% |
| | 27007A05400011 | 995,14 | 995,14 | 100,00% |
| | 27007A05400013 | 1331,13 | 631,69 | 47,46% |
| | 27007A05400014 | 1216,14 | 628,85 | 51,71% |
| | 27007A05400015 | 1597,06 | 783,27 | 49,04% |
| | 27007A05400016 | 1281,94 | 917,23 | 71,55% |
| | 27007A05400017 | 1527,58 | 1480,90 | 96,94% |
| | 27007A05400018 | 989,06 | 174,59 | 17,65% |
| | 27007A05400023 | 681,87 | 216,77 | 31,79% |
| | 27007A05400024 | 1026,23 | 199,97 | 19,49% |
| | 27007A05400049 | 4620,00 | 471,99 | 10,22% |
| | 27007A05400050 | 2587,98 | 788,81 | 30,48% |
| | 27007A05400051 | 3195,96 | 46,41 | 1,45% |
| | 27007A05400277 | 9834,93 | 599,40 | 6,09% |
| | 27007A05400278 | 3673,08 | 1112,04 | 30,28% |
| | 27007A05400298 | 1147,29 | 258,58 | 22,54% |
| | 27007A05400303 | 1392,54 | 781,03 | 56,09% |
| | 27007A05400311 | 821,53 | 34,71 | 4,23% |
| | 27007A05500007 | 13719,90 | 2315,67 | 16,88% |
| | 27007A05500008 | 2044,13 | 1657,22 | 81,07% |
| | 27007A05500009 | 311,97 | 311,97 | 100,00% |
| | 27007A05500019 | 1211,53 | 105,29 | 8,69% |
| | 27007A05500170 | 5204,59 | 68,17 | 1,31% |
| | 27007A05700006 | 3577,39 | 1202,53 | 33,61% |
| | 27007A05700009 | 2147,92 | 486,18 | 22,64% |
| | 27007A05700010 | 1793,18 | 1507,52 | 84,07% |
| | 27007A05700013 | 2448,89 | 925,28 | 37,78% |
| | 27007A05700014 | 825,95 | 825,95 | 100,00% |
| | 27007A05700015 | 4050,97 | 3006,07 | 74,21% |
| | 27007A05700017 | 3365,56 | 123,33 | 3,66% |
| | 27007A05700025 | 4903,11 | 597,84 | 12,19% |
| | 27007A05700026 | 6405,07 | 1743,81 | 27,23% |
| | 27007A05700027 | 11535,08 | 1135,55 | 9,84% |
| | 27007A05700029 | 8748,78 | 2458,40 | 28,10% |
| | 27007A05700030 | 2545,65 | 2132,39 | 83,77% |
| | 27007A05700031 | 4262,76 | 1487,50 | 34,90% |
| | 27007A05700033 | 241,39 | 241,39 | 100,00% |
| | 27007A05700037 | 2951,21 | 920,70 | 31,20% |
| | 27007A05700040 | 598,39 | 598,39 | 100,00% |
| | 27007A05700041 | 4037,25 | 1464,31 | 36,27% |
| | 27007A05700043 | 1762,32 | 1762,32 | 100,00% |
| | 27007A05700044 | 228,65 | 228,65 | 100,00% |
| | 27007A05700045 | 28,62 | 28,62 | 100,00% |

| Plano Nº 0047A-0508 | Referencia Catastral | Superficie (m²) | Superficie Afectada (m²) | Porcentaxe Afectada |
|----------------------------|-----------------------------|-----------------------------------|--|----------------------------|
| | 27007A05700048 | 249,85 | 249,85 | 100,00% |
| | 27007A05700049 | 231,46 | 231,46 | 100,00% |
| | 27007A05700050 | 461,16 | 461,16 | 100,00% |
| | 27007A05700051 | 126,10 | 126,10 | 100,00% |
| | 27007A05700052 | 4054,88 | 1753,33 | 43,24% |
| | 27007A05700058 | 459,41 | 33,78 | 7,35% |
| | 27007A05700077 | 5327,28 | 2273,61 | 42,68% |
| | 27007A05700078 | 3308,36 | 1976,95 | 59,76% |
| | 27007A05700079 | 759,62 | 466,07 | 61,36% |
| | 27007A05700080 | 905,97 | 446,75 | 49,31% |
| | 27007A05700085 | 4567,56 | 3723,02 | 81,51% |
| | 27007A05700086 | 3286,13 | 3286,13 | 100,00% |
| | 27007A05700088 | 544,53 | 196,56 | 36,10% |
| | 27007A05700111 | 1900,52 | 178,01 | 9,37% |
| | 27007A05700408 | 353,27 | 151,16 | 42,79% |
| | 27007A05700414 | 1291,74 | 337,45 | 26,12% |

| Plano Nº 0047A-0607 | Referencia Catastral | Superficie (m ²) | Superficie Afectada (m ²) | Porcentaxe Afectada |
|----------------------------|----------------------|------------------------------|---------------------------------------|---------------------|
| | 27007A05100006 | 749,76 | 94,86 | 12,65% |
| | 27007A05100007 | 669,95 | 500,43 | 74,70% |
| | 27007A05100008 | 635,22 | 635,22 | 100,00% |
| | 27007A05100009 | 682,89 | 29,92 | 4,38% |
| | 27007A05100023 | 667,38 | 667,38 | 100,00% |
| | 27007A05100046 | 1954,62 | 288,96 | 14,78% |
| | 27007A05100047 | 3471,09 | 1077,47 | 31,04% |
| | 27007A05100048 | 232,36 | 232,36 | 100,00% |
| | 27007A05100049 | 228,04 | 228,04 | 100,00% |
| | 27007A05100050 | 5626,55 | 257,31 | 4,57% |
| | 27007A05100052 | 3541,84 | 189,21 | 5,34% |
| | 27007A05100053 | 2065,71 | 2065,71 | 100,00% |
| | 27007A05100198 | 222,79 | 76,32 | 34,26% |
| | 27007A05100281 | 1955,02 | 164,27 | 8,40% |
| | 27007A05100282 | 1954,98 | 569,52 | 29,13% |
| | 27007A05100283 | 191,72 | 131,92 | 68,81% |
| | 27007A05100299 | 702,89 | 47,15 | 6,71% |
| | 27007A05100300 | 685,57 | 30,54 | 4,45% |
| | 27007A05100301 | 678,53 | 18,47 | 2,72% |
| | 27007A05100306 | 87,14 | 87,14 | 100,00% |
| | 27007A05200002 | 4861,48 | 472,93 | 9,73% |
| | 27007A05200004 | 875,39 | 195,72 | 22,36% |
| | 27007A05200005 | 892,02 | 239,22 | 26,82% |
| | 27007A05200006 | 2185,61 | 589,15 | 26,96% |
| | 27007A05200007 | 753,49 | 121,56 | 16,13% |
| | 27007A05200009 | 5903,27 | 3183,44 | 53,93% |
| | 27007A05200010 | 2651,51 | 1210,66 | 45,66% |
| | 27007A05200011 | 2187,82 | 1427,44 | 65,24% |
| | 27007A05200012 | 1563,18 | 1155,31 | 73,91% |
| | 27007A05200013 | 2942,99 | 2530,62 | 85,99% |
| | 27007A05200014 | 813,56 | 275,95 | 33,92% |
| | 27007A05200015 | 11744,93 | 5868,14 | 49,96% |
| | 27007A05200016 | 852,18 | 837,14 | 98,24% |
| | 27007A05200022 | 6747,58 | 2493,06 | 36,95% |
| | 27007A05200029 | 22898,16 | 49,96 | 0,22% |
| | 27007A05200231 | 3182,46 | 36,00 | 1,13% |
| | 27007A05200236 | 1031,85 | 1031,85 | 100,00% |
| | 27007A05200239 | 652,79 | 652,79 | 100,00% |
| | 27007A05200257 | 387,93 | 387,93 | 100,00% |
| | 27007A08000001 | 1080,15 | 1080,15 | 100,00% |
| | 27007A08000002 | 1412,96 | 968,45 | 68,54% |
| | 27007A08000003 | 2191,33 | 486,12 | 22,18% |
| | 27007A08000004 | 2856,67 | 1804,57 | 63,17% |
| | 27007A08000005 | 1914,35 | 1898,39 | 99,17% |
| | 27007A08000014 | 920,47 | 131,86 | 14,33% |

| Plano Nº 0047A-0607 | Referencia Catastral | Superficie (m ²) | Superficie Afectada (m ²) | Porcentaxe Afectada |
|----------------------------|----------------------|------------------------------|---------------------------------------|---------------------|
| | 27007A08000017 | 6039,98 | 3842,32 | 63,61% |
| | 27007A08000018 | 1370,72 | 822,07 | 59,97% |
| | 27007A08000030 | 64398,49 | 11876,42 | 18,44% |
| | 27007A08000036 | 1241,22 | 752,54 | 60,63% |
| | 27007A08000037 | 3170,08 | 2525,15 | 79,66% |
| | 27007A08000040 | 2698,17 | 1087,72 | 40,31% |
| | 27007A08000042 | 2511,88 | 2478,72 | 98,68% |
| | 27007A08000043 | 1439,75 | 981,67 | 68,18% |
| | 27007A08000108 | 2938,02 | 558,75 | 19,02% |
| | 27007A08000109 | 2322,42 | 2311,51 | 99,53% |
| | 27007A08000216 | 1122,71 | 1024,38 | 91,24% |
| | 27007A08000225 | 2445,56 | 343,54 | 14,05% |
| | 27007A08000227 | 4272,82 | 31,49 | 0,74% |
| | 27007A08000229 | 1564,94 | 252,04 | 16,11% |
| | 27007A08000233 | 1413,29 | 460,32 | 32,57% |
| | 27007A08000234 | 1135,68 | 299,10 | 26,34% |
| | 27007A08000235 | 1125,91 | 109,36 | 9,71% |
| | 27007A08000238 | 3288,35 | 1044,86 | 31,77% |
| | 27007A08000240 | 1866,60 | 568,53 | 30,46% |
| | 27007A08000241 | 1908,40 | 606,44 | 31,78% |
| | 27007A08000243 | 1159,23 | 809,62 | 69,84% |
| | 27007A08000250 | 4314,02 | 2390,16 | 55,40% |
| | 27007A08000251 | 1239,87 | 366,54 | 29,56% |
| | 27007A08000253 | 830,65 | 254,91 | 30,69% |
| | 27007A08100041 | 889,77 | 140,77 | 15,82% |
| | 27007A08300090 | 7379,09 | 18,44 | 0,25% |
| | 27007A08300093 | 7552,94 | 281,23 | 3,72% |

| Plano Nº 0047A-0608 | Referencia Catastral | Superficie (m ²) | Superficie Afectada (m ²) | Porcentaxe Afectada |
|----------------------------|----------------------|------------------------------|---------------------------------------|---------------------|
| | 000100100PH18A | 140,06 | 34,32 | 24,50% |
| | 000101900PH18A | 42,83 | 42,83 | 100,00% |
| | 000600100PH18A | 531,30 | 531,30 | 100,00% |
| | 001101000PH18A | 213,84 | 44,85 | 20,97% |
| | 001101300PH18A | 88,12 | 88,12 | 100,00% |
| | 001201500PH18A | 199,86 | 199,86 | 100,00% |
| | 001700200PH18A | 30,22 | 30,22 | 100,00% |
| | 001800100PH18A | 73,14 | 66,49 | 90,91% |
| | 27007A05200015 | 11744,93 | 5868,14 | 49,96% |
| | 27007A05200022 | 6747,58 | 2493,06 | 36,95% |
| | 27007A05200024 | 6712,69 | 1903,48 | 28,36% |
| | 27007A05200029 | 22898,16 | 49,96 | 0,22% |
| | 27007A05200222 | 9966,20 | 3433,47 | 34,45% |
| | 27007A05200223 | 4190,47 | 1608,84 | 38,39% |
| | 27007A05200236 | 1031,85 | 1031,85 | 100,00% |
| | 27007A05200238 | 813,80 | 813,79 | 100,00% |
| | 27007A05200261 | 7988,10 | 4732,72 | 59,25% |
| | 27007A05200262 | 4189,56 | 1350,12 | 32,23% |
| | 27007A05300001 | 1610,62 | 894,66 | 55,55% |
| | 27007A05300002 | 937,72 | 156,58 | 16,70% |
| | 27007A05300003 | 641,01 | 641,01 | 100,00% |
| | 27007A05300006 | 2177,54 | 529,75 | 24,33% |
| | 27007A05300008 | 2178,59 | 1982,34 | 90,99% |
| | 27007A05300012 | 2742,69 | 144,01 | 5,25% |
| | 27007A05300014 | 1415,37 | 215,34 | 15,21% |
| | 27007A05300015 | 1539,32 | 242,30 | 15,74% |
| | 27007A05300016 | 2032,59 | 201,34 | 9,91% |
| | 27007A05300017 | 893,52 | 783,63 | 87,70% |
| | 27007A05300018 | 104,42 | 104,42 | 100,00% |
| | 27007A05300019 | 103,62 | 103,62 | 100,00% |
| | 27007A05300020 | 118,64 | 118,63 | 99,99% |
| | 27007A05300021 | 124,88 | 124,88 | 100,00% |
| | 27007A05300022 | 178,81 | 178,80 | 100,00% |
| | 27007A05300023 | 475,67 | 475,67 | 100,00% |
| | 27007A05300024 | 518,69 | 518,69 | 100,00% |
| | 27007A05300025 | 577,46 | 577,38 | 99,99% |
| | 27007A05300033 | 2735,12 | 2651,10 | 96,93% |
| | 27007A05300034 | 470,90 | 381,50 | 81,01% |
| | 27007A05300035 | 1114,30 | 414,11 | 37,16% |
| | 27007A05300040 | 2958,11 | 2365,95 | 79,98% |
| | 27007A05300041 | 2490,66 | 1218,37 | 48,92% |
| | 27007A05300043 | 3065,17 | 486,00 | 15,86% |
| | 27007A05300046 | 1399,63 | 11,36 | 0,81% |
| | 27007A05300047 | 511,15 | 84,02 | 16,44% |
| | 27007A05300048 | 3028,02 | 2582,20 | 85,28% |

| Plano Nº 0047A-0608 | Referencia Catastral | Superficie (m ²) | Superficie Afectada (m ²) | Porcentaxe Afectada |
|----------------------------|----------------------|------------------------------|---------------------------------------|---------------------|
| | 27007A05300049 | 1637,11 | 464,50 | 28,37% |
| | 27007A05300055 | 3306,72 | 390,05 | 11,80% |
| | 27007A05300056 | 3092,38 | 1121,46 | 36,27% |
| | 27007A05300061 | 8814,67 | 3784,97 | 42,94% |
| | 27007A05300062 | 3174,51 | 823,00 | 25,93% |
| | 27007A05300064 | 6130,28 | 650,98 | 10,62% |
| | 27007A05300068 | 7821,54 | 4305,76 | 55,05% |
| | 27007A05300069 | 6718,54 | 3328,82 | 49,55% |
| | 27007A05300070 | 57690,94 | 7440,45 | 12,90% |
| | 27007A05300078 | 1754,11 | 517,84 | 29,52% |
| | 27007A05300080 | 12458,79 | 6178,39 | 49,59% |
| | 27007A05300089 | 441,56 | 441,56 | 100,00% |
| | 27007A05300092 | 2490,96 | 1419,92 | 57,00% |
| | 27007A05300095 | 351,67 | 291,04 | 82,76% |
| | 27007A05300098 | 181,55 | 181,54 | 100,00% |
| | 27007A05300107 | 6624,10 | 1654,81 | 24,98% |
| | 27007A05300110 | 5164,41 | 636,39 | 12,32% |
| | 27007A05300111 | 1236,26 | 510,13 | 41,26% |
| | 27007A05300112 | 2569,97 | 979,92 | 38,13% |
| | 27007A05300113 | 2924,17 | 349,95 | 11,97% |
| | 27007A05300114 | 3543,12 | 1330,99 | 37,57% |
| | 27007A05300130 | 381,59 | 29,39 | 7,70% |
| | 27007A05300134 | 8890,42 | 3558,16 | 40,02% |
| | 27007A05300138 | 654,30 | 495,68 | 75,76% |
| | 27007A05300139 | 9956,81 | 1750,65 | 17,58% |
| | 27007A05300140 | 542,67 | 542,62 | 99,99% |
| | 27007A05300142 | 1358,59 | 689,78 | 50,77% |
| | 27007A05300146 | 869,45 | 861,47 | 99,08% |
| | 27007A05300147 | 2926,67 | 326,30 | 11,15% |
| | 27007A05300149 | 10715,47 | 1004,39 | 9,37% |
| | 27007A05300197 | 223,52 | 223,30 | 99,90% |
| | 27007A05300199 | 389,09 | 106,58 | 27,39% |
| | 27007A05300201 | 321,54 | 321,54 | 100,00% |
| | 27007A05300212 | 8037,88 | 4564,57 | 56,79% |
| | 27007A05500170 | 5204,59 | 68,17 | 1,31% |
| | 27007A05500171 | 3444,39 | 111,27 | 3,23% |
| | 27007A05500173 | 869,39 | 582,94 | 67,05% |
| | 27007A05500174 | 3047,18 | 2993,68 | 98,24% |
| | 27007A05500175 | 14887,41 | 5600,12 | 37,62% |
| | 27007A05500212 | 4162,76 | 1846,56 | 44,36% |
| | 27007A05500217 | 1478,44 | 1284,95 | 86,91% |
| | 27007A05500219 | 1830,41 | 1160,03 | 63,38% |
| | 27007A05500220 | 6074,60 | 1052,84 | 17,33% |
| | 27007A05500231 | 8027,70 | 1052,93 | 13,12% |
| | 27007A05500237 | 5186,39 | 1647,65 | 31,77% |

| Plano Nº 0047A-0608 | Referencia Catastral | Superficie (m ²) | Superficie Afectada (m ²) | Porcentaxe Afectada |
|----------------------------|----------------------|------------------------------|---------------------------------------|---------------------|
| | 27007A05500240 | 1542,28 | 784,75 | 50,88% |
| | 27007A05500243 | 616,46 | 314,27 | 50,98% |
| | 27007A05500247 | 10021,03 | 4779,95 | 47,70% |
| | 27007A05500255 | 1319,77 | 741,28 | 56,17% |
| | 27007A05500262 | 1945,63 | 516,22 | 26,53% |
| | 27007A05600098 | 1719,13 | 1719,05 | 100,00% |
| | 27007A05600099 | 1230,66 | 1230,63 | 100,00% |
| | 27007A05600100 | 1831,26 | 1192,01 | 65,09% |
| | 27007A05600101 | 2679,28 | 2077,57 | 77,54% |
| | 27007A05600103 | 1290,39 | 70,91 | 5,50% |
| | 27007A05600105 | 2023,99 | 202,72 | 10,02% |
| | 27007A05600111 | 9121,94 | 1250,16 | 13,71% |
| | 27007A05600123 | 7452,06 | 2325,50 | 31,21% |
| | 27007A05600124 | 2797,37 | 1009,43 | 36,09% |
| | 27007A05600125 | 2774,03 | 1809,07 | 65,21% |
| | 27007A05600127 | 2270,96 | 251,27 | 11,06% |
| | 27007A05600128 | 720,57 | 222,71 | 30,91% |
| | 27007A05600129 | 3959,92 | 3200,56 | 80,82% |
| | 27007A05600135 | 682,96 | 682,96 | 100,00% |
| | 27007A05600136 | 509,36 | 474,33 | 93,12% |
| | 27007A05600137 | 1233,64 | 935,81 | 75,86% |
| | 27007A05600138 | 405,93 | 405,93 | 100,00% |
| | 27007A05600139 | 1115,90 | 856,33 | 76,74% |
| | 27007A05600140 | 802,63 | 576,89 | 71,87% |
| | 27007A05600141 | 1460,42 | 672,08 | 46,02% |
| | 27007A05600142 | 1504,57 | 370,10 | 24,60% |
| | 27007A05600191 | 23038,86 | 8468,65 | 36,76% |
| | 27007A05600192 | 1189,34 | 1189,32 | 100,00% |
| | 27007A05600193 | 3495,36 | 2557,10 | 73,16% |
| | 27007A08000001 | 1080,15 | 1080,15 | 100,00% |
| | 27007A08000002 | 1412,96 | 968,45 | 68,54% |
| | 27007A08000003 | 2191,33 | 486,12 | 22,18% |
| | 27007A08100001 | 546,69 | 529,81 | 96,91% |
| | 27007A08100010 | 6914,57 | 2422,39 | 35,03% |
| | 27007A08100012 | 343,71 | 343,71 | 100,00% |
| | 27007A08100013 | 3314,68 | 3314,53 | 100,00% |
| | 27007A08100014 | 14638,27 | 1730,21 | 11,82% |
| | 27007A08100016 | 365,11 | 365,08 | 99,99% |
| | 27007A08100017 | 282,09 | 282,08 | 99,99% |
| | 27007A08100019 | 218,01 | 16,08 | 7,38% |
| | 27007A08100021 | 250,09 | 18,52 | 7,41% |
| | 27007A08100036 | 29058,67 | 2836,47 | 9,76% |
| | 27007A08100037 | 16566,68 | 4068,46 | 24,56% |
| | 27007A08100039 | 14143,93 | 4965,02 | 35,10% |
| | 27007A08100040 | 1229,13 | 177,42 | 14,43% |

| Plano Nº 0047A-0608 | Referencia Catastral | Superficie (m ²) | Superficie Afectada (m ²) | Porcentaxe Afectada |
|----------------------------|----------------------|------------------------------|---------------------------------------|---------------------|
| | 27007A08100041 | 889,77 | 140,77 | 15,82% |
| | 27007A08100073 | 3247,84 | 149,31 | 4,60% |
| | 27007A08100076 | 3791,86 | 2455,70 | 64,76% |
| | 27007A08100077 | 1279,51 | 872,91 | 68,22% |
| | 27007A08100078 | 6414,56 | 2066,18 | 32,21% |
| | 27007A08100079 | 7923,34 | 2188,72 | 27,62% |
| | 27007A08100082 | 10215,08 | 4353,46 | 42,62% |
| | 27007A08100084 | 57879,32 | 11463,09 | 19,81% |
| | 27007A08100087 | 7686,77 | 4655,72 | 60,57% |
| | 27007A08100091 | 1851,13 | 756,87 | 40,89% |
| | 27007A08100094 | 1671,20 | 1262,09 | 75,52% |
| | 27007A08100095 | 1048,02 | 1048,02 | 100,00% |
| | 27007A08100097 | 253,73 | 21,65 | 8,53% |
| | 27007A08100098 | 1938,09 | 966,20 | 49,85% |
| | 27007A08100103 | 1195,00 | 1091,59 | 91,35% |
| | 27007A08100104 | 1355,71 | 966,65 | 71,30% |
| | 27007A08100105 | 193,90 | 193,88 | 99,99% |
| | 27007A08200057 | 3382,14 | 827,51 | 24,47% |
| | 27007A08200058 | 5444,32 | 917,89 | 16,86% |
| | 27007A08200136 | 6393,21 | 2286,87 | 35,77% |
| | 27007A08200137 | 3674,05 | 1912,43 | 52,05% |
| | 27007A08200181 | 1423,66 | 587,83 | 41,29% |
| | 27007A08200183 | 173,40 | 25,72 | 14,83% |
| | 27007A08200184 | 1125,70 | 304,54 | 27,05% |
| | 27007A08200187 | 612,32 | 553,85 | 90,45% |
| | 27007A08200190 | 6182,21 | 1246,12 | 20,16% |
| | 27007A08200192 | 1326,47 | 1050,54 | 79,20% |
| | 27007A08200193 | 176,49 | 64,56 | 36,58% |
| | 27007A08200194 | 360,67 | 173,98 | 48,24% |
| | 27007A08200195 | 468,44 | 207,73 | 44,34% |
| | 27007A08200196 | 595,70 | 224,53 | 37,69% |
| | 27007A08200199 | 11237,08 | 6861,91 | 61,06% |
| | 27007A08200200 | 432,60 | 91,78 | 21,21% |
| | 27007A08200206 | 877,67 | 786,26 | 89,59% |
| | 27007A08200207 | 1651,42 | 789,91 | 47,83% |
| | 27007A08200209 | 941,98 | 121,18 | 12,86% |
| | 27007A08200210 | 1019,01 | 366,85 | 36,00% |
| | 27007A08200211 | 3640,22 | 95,21 | 2,62% |
| | 27007A08200212 | 1599,25 | 797,72 | 49,88% |
| | 27007A08200213 | 2037,03 | 1351,75 | 66,36% |
| | 27007A08200214 | 483,86 | 317,61 | 65,64% |
| | 27007A08200267 | 13050,32 | 3578,53 | 27,42% |
| | 27007A08200269 | 1532,22 | 818,33 | 53,41% |
| | 27007A08200272 | 900,69 | 736,34 | 81,75% |
| | 27007A08200273 | 111,06 | 103,32 | 93,04% |

| Plano Nº 0047A-0608 | Referencia Catastral | Superficie (m ²) | Superficie Afectada (m ²) | Porcentaje Afectada |
|----------------------------|----------------------|------------------------------|---------------------------------------|---------------------|
| | 27007A08200274 | 932,15 | 932,15 | 100,00% |
| | 27007A08200278 | 936,59 | 193,23 | 20,63% |
| | 27007A08200279 | 1018,45 | 545,75 | 53,59% |
| | 27007A08200282 | 7723,72 | 3727,60 | 48,26% |
| | 27007A08200285 | 3584,70 | 1133,47 | 31,62% |
| | 27007A08200288 | 1764,03 | 46,60 | 2,64% |
| | 27007A08200289 | 1415,50 | 210,46 | 14,87% |
| | 27007A08200290 | 2161,47 | 727,90 | 33,68% |
| | 27007A08200292 | 908,84 | 378,23 | 41,62% |
| | 27007A08200293 | 1383,90 | 481,47 | 34,79% |
| | 27007A08200294 | 253,80 | 97,32 | 38,34% |
| | 27007A08200295 | 1812,36 | 732,97 | 40,44% |
| | 27007A08200300 | 331,25 | 326,56 | 98,58% |
| | 27007A08200301 | 3066,34 | 1814,79 | 59,18% |
| | 27007A08200302 | 2125,28 | 862,19 | 40,57% |
| | 27007A08200304 | 4763,65 | 3603,24 | 75,64% |
| | 27007A08200306 | 6006,85 | 1451,63 | 24,17% |
| | 27007A08200310 | 337,29 | 137,10 | 40,65% |
| | 27007A08200313 | 319,88 | 43,08 | 13,47% |
| | 27007A08200315 | 521,61 | 509,15 | 97,61% |
| | 27007A08200316 | 854,35 | 854,32 | 100,00% |
| | 27007A08200317 | 13667,06 | 5956,77 | 43,58% |
| | 27007A08200318 | 1826,27 | 1805,86 | 98,88% |
| | 27007A08300002 | 6498,07 | 3351,42 | 51,58% |
| | 27007A08300003 | 1887,06 | 849,35 | 45,01% |
| | 27007A08300005 | 1627,20 | 1225,81 | 75,33% |
| | 27007A08300008 | 4879,63 | 429,76 | 8,81% |
| | 27007A08300015 | 1027,31 | 15,92 | 1,55% |
| | 27007A08300016 | 1139,86 | 243,50 | 21,36% |
| | 27007A08300017 | 974,24 | 761,07 | 78,12% |
| | 27007A08300019 | 8102,04 | 3893,73 | 48,06% |
| | 27007A08300020 | 3246,01 | 152,59 | 4,70% |
| | 27007A08300088 | 1158,38 | 1002,30 | 86,53% |
| | 27007A08300090 | 7379,09 | 18,44 | 0,25% |
| | 27007A08300093 | 7552,94 | 281,23 | 3,72% |
| | 27007A08400001 | 2195,07 | 2194,97 | 100,00% |
| | 27007A08400002 | 2112,41 | 1089,46 | 51,57% |
| | 27007A08400003 | 1016,76 | 1016,76 | 100,00% |
| | 27007A08400005 | 970,77 | 576,07 | 59,34% |
| | 27007A08400007 | 18486,13 | 2968,79 | 16,06% |
| | 27007A08400016 | 551,51 | 14,65 | 2,66% |
| | 27007A08400017 | 851,68 | 30,96 | 3,63% |
| | 27007A08400097 | 2206,67 | 58,66 | 2,66% |
| | 27007A08400098 | 1544,25 | 363,23 | 23,52% |
| | 27007A08400100 | 3102,17 | 2322,34 | 74,86% |

| Plano Nº 0047A-0608 | Referencia Catastral | Superficie (m ²) | Superficie Afectada (m ²) | Porcentaxe Afectada |
|----------------------------|----------------------|------------------------------|---------------------------------------|---------------------|
| | 27007A08400101 | 1470,52 | 813,78 | 55,34% |
| | 27007A08400116 | 1208,41 | 819,33 | 67,80% |
| | 27007A08400118 | 1474,87 | 1003,99 | 68,07% |
| | 27007A08400120 | 6789,38 | 3202,94 | 47,18% |
| | 27007A08400122 | 7006,71 | 2831,82 | 40,42% |
| | 27007A08400127 | 1276,81 | 523,73 | 41,02% |
| | 27007A08400128 | 704,55 | 279,76 | 39,71% |
| | 27007A08400129 | 777,80 | 309,35 | 39,77% |
| | 27007A08400131 | 1573,35 | 637,40 | 40,51% |
| | 27007A08400132 | 373,86 | 127,57 | 34,12% |
| | 27007A08400133 | 348,02 | 113,12 | 32,50% |
| | 27007A08400134 | 5580,61 | 1377,99 | 24,69% |
| | 27007A08400138 | 1145,00 | 456,60 | 39,88% |
| | 27007A08400139 | 978,40 | 355,21 | 36,30% |
| | 27007A08400140 | 963,73 | 275,19 | 28,56% |
| | 27007A08400141 | 7091,27 | 2189,04 | 30,87% |
| | 27007A08400143 | 2113,25 | 793,62 | 37,55% |
| | 27007A08400144 | 421,50 | 421,50 | 100,00% |
| | 27007A08400145 | 166,21 | 166,21 | 100,00% |
| | 27007A08400146 | 203,12 | 203,12 | 100,00% |
| | 27007A08400202 | 3241,44 | 95,15 | 2,94% |
| | 27007A08400205 | 1858,47 | 544,72 | 29,31% |
| | 27007A08400213 | 1334,12 | 374,10 | 28,04% |
| | 27007A08400216 | 95,82 | 95,82 | 100,00% |
| | 27007A08400222 | 774,26 | 233,87 | 30,21% |
| | 27007A08400224 | 669,04 | 210,31 | 31,43% |
| | 27007A08600008 | 2385,51 | 160,62 | 6,73% |
| | 27007A08600009 | 5584,06 | 4167,08 | 74,62% |
| | 27007A08600013 | 7990,49 | 14,23 | 0,18% |
| | 27007A08600024 | 1137,29 | 111,24 | 9,78% |
| | 27007A08600025 | 468,40 | 73,27 | 15,64% |
| | 27007A08600026 | 556,11 | 92,27 | 16,59% |
| | 27007A08600116 | 13539,48 | 4781,15 | 35,31% |
| | 27007A08600121 | 2061,66 | 295,06 | 14,31% |
| | 27007A08600122 | 1344,20 | 888,71 | 66,11% |
| | 27007A08600124 | 2819,74 | 2819,70 | 100,00% |
| | 27007A08600127 | 561,12 | 561,12 | 100,00% |
| | 27007A08600128 | 953,02 | 414,05 | 43,45% |
| | 27007A08600153 | 2276,63 | 2276,62 | 100,00% |
| | 27007A08600154 | 2259,63 | 2259,62 | 100,00% |
| | 27007A08600156 | 2375,15 | 1231,95 | 51,87% |
| | 27007A08600157 | 1110,21 | 115,75 | 10,43% |
| | 27007A08600190 | 6311,25 | 1778,49 | 28,18% |
| | 27007A08600195 | 913,18 | 69,77 | 7,64% |
| | 27007A08600205 | 782,33 | 333,24 | 42,60% |

| Plano Nº 0047A-0608 | Referencia Catastral | Superficie (m ²) | Superficie Afectada (m ²) | Porcentaxe Afectada |
|----------------------------|----------------------|------------------------------|---------------------------------------|---------------------|
| | 27007A08600207 | 890,57 | 890,57 | 100,00% |
| | 27007A08600208 | 1286,61 | 1232,97 | 95,83% |
| | 27007A08600209 | 694,49 | 694,49 | 100,00% |
| | 27007A08600210 | 645,87 | 645,87 | 100,00% |
| | 27007A08600211 | 1237,91 | 1237,85 | 100,00% |
| | 27007A08600215 | 2828,11 | 520,88 | 18,42% |
| | 27007A08600220 | 4344,70 | 1195,36 | 27,51% |
| | 27007A08600222 | 773,60 | 597,23 | 77,20% |
| | 27007A08600223 | 1400,28 | 1025,26 | 73,22% |
| | 27007A08600226 | 338,75 | 261,78 | 77,28% |
| | 27007A08600227 | 506,82 | 445,12 | 87,83% |
| | 27007A08600228 | 669,08 | 669,03 | 99,99% |
| | 27007A08600231 | 1406,36 | 1399,38 | 99,50% |
| | 27007A08600234 | 2876,72 | 1571,13 | 54,62% |
| | 27007A08600235 | 911,71 | 662,76 | 72,69% |
| | 27007A08600237 | 6575,94 | 117,33 | 1,78% |
| | 27007A08600241 | 1019,78 | 1019,78 | 100,00% |
| | 27007A08600242 | 2542,34 | 1779,05 | 69,98% |
| | 27007A08600247 | 3899,24 | 1686,50 | 43,25% |
| | 27007A08600248 | 2293,87 | 794,30 | 34,63% |
| | 27007A08600249 | 3288,98 | 2550,38 | 77,54% |
| | 27007A08600250 | 5612,01 | 604,27 | 10,77% |
| | 27007A08600251 | 1147,25 | 243,94 | 21,26% |
| | 27007A08600252 | 928,78 | 111,36 | 11,99% |
| | 27007A08600254 | 3501,52 | 17,31 | 0,49% |
| | 27007A08600388 | 2834,45 | 1561,30 | 55,08% |
| | 27007A08600389 | 650,92 | 158,20 | 24,30% |
| | 27007A08600390 | 983,93 | 88,56 | 9,00% |
| | 27007A08600391 | 1753,75 | 39,81 | 2,27% |
| | 27007A08600468 | 2654,50 | 20,23 | 0,76% |
| | 27007A08600469 | 1626,96 | 838,02 | 51,51% |
| | 27007A08600470 | 652,10 | 229,03 | 35,12% |
| | 27007A08600471 | 1920,14 | 1515,85 | 78,94% |
| | 27007A08600472 | 8035,60 | 4312,10 | 53,66% |
| | 27007A08600484 | 775,87 | 133,46 | 17,20% |
| | 27007A08600486 | 3154,68 | 1912,97 | 60,64% |
| | 27007A08600511 | 626,50 | 522,50 | 83,40% |
| | 27007A08700006 | 29362,82 | 2037,17 | 6,94% |
| | 27007A08700009 | 3557,34 | 3412,64 | 95,93% |
| | 27007A08700011 | 1999,44 | 310,40 | 15,52% |
| | 27007A08700013 | 232,67 | 137,20 | 58,97% |
| | 27007A08700014 | 258,04 | 249,97 | 96,87% |
| | 27007A08700015 | 199,44 | 111,89 | 56,10% |
| | 27007A08700016 | 232,97 | 197,65 | 84,84% |
| | 27007A08700017 | 501,61 | 379,21 | 75,60% |

| Plano Nº 0047A-0608 | Referencia Catastral | Superficie (m ²) | Superficie Afectada (m ²) | Porcentaxe Afectada |
|----------------------------|----------------------|------------------------------|---------------------------------------|---------------------|
| | 27007A08700019 | 1249,54 | 1051,49 | 84,15% |
| | 27007A08700021 | 592,56 | 434,30 | 73,29% |
| | 27007A08700022 | 579,47 | 372,71 | 64,32% |
| | 27007A08700023 | 671,19 | 354,87 | 52,87% |
| | 27007A08700024 | 2787,25 | 571,17 | 20,49% |
| | 27007A08700026 | 2835,89 | 795,83 | 28,06% |
| | 27007A08700038 | 1180,77 | 39,79 | 3,37% |
| | 27007A08700064 | 1554,55 | 1071,44 | 68,92% |
| | 27007A08700066 | 758,80 | 758,78 | 100,00% |
| | 27007A08700067 | 925,96 | 925,96 | 100,00% |
| | 27007A08700069 | 2533,57 | 2533,57 | 100,00% |
| | 27007A08700071 | 483,16 | 483,16 | 100,00% |
| | 27007A08700072 | 301,96 | 301,94 | 99,99% |
| | 27007A08700074 | 759,36 | 759,32 | 100,00% |
| | 27007A08700076 | 2761,80 | 2049,87 | 74,22% |
| | 27007A08700091 | 3006,76 | 2700,88 | 89,83% |
| | 27007A08700094 | 5443,14 | 2339,26 | 42,98% |
| | 27007A08700096 | 3743,67 | 273,32 | 7,30% |
| | 27007A08700110 | 4380,26 | 1284,00 | 29,31% |
| | 27007A08700111 | 623,70 | 252,38 | 40,46% |
| | 27007A08700115 | 905,05 | 378,33 | 41,80% |
| | 27007A08700117 | 1763,85 | 1763,85 | 100,00% |
| | 27007A08700118 | 1329,55 | 699,60 | 52,62% |
| | 27007A08700119 | 1317,47 | 1317,47 | 100,00% |
| | 27007A08700120 | 834,25 | 834,25 | 100,00% |
| | 27007A08700121 | 706,48 | 706,48 | 100,00% |
| | 27007A08700122 | 2006,17 | 2006,17 | 100,00% |
| | 27007A08700123 | 582,12 | 582,04 | 99,99% |
| | 27007A08700129 | 5662,14 | 5661,96 | 100,00% |
| | 27007A08700131 | 7047,85 | 2669,60 | 37,88% |
| | 27007A08700135 | 3880,09 | 911,97 | 23,50% |
| | 27007A08700137 | 1913,45 | 275,69 | 14,41% |
| | 27007A08700171 | 1218,85 | 374,32 | 30,71% |
| | 27007A08700172 | 411,94 | 338,57 | 82,19% |
| | 27007A08700173 | 8051,78 | 4600,32 | 57,13% |
| | 27007A08700177 | 2290,91 | 2290,87 | 100,00% |
| | 27007A08700178 | 405,77 | 405,77 | 100,00% |
| | 27007A08700179 | 275,53 | 275,53 | 100,00% |
| | 27007A08700180 | 587,86 | 587,85 | 100,00% |
| | 27007A08700181 | 299,09 | 299,09 | 100,00% |
| | 27007A08700182 | 232,87 | 232,87 | 100,00% |
| | 27007A08700183 | 966,37 | 696,50 | 72,07% |
| | 27007A08700184 | 1226,85 | 10,58 | 0,86% |
| | 27007A08700199 | 680,64 | 219,60 | 32,26% |
| | 27007A08700200 | 1005,02 | 116,40 | 11,58% |

| Plano Nº 0047A-0608 | Referencia Catastral | Superficie (m ²) | Superficie Afectada (m ²) | Porcentaje Afectada |
|----------------------------|----------------------|------------------------------|---------------------------------------|---------------------|
| | 27007A08700201 | 1661,81 | 1247,50 | 75,07% |
| | 27007A08700205 | 850,49 | 129,61 | 15,24% |
| | 27007A08700214 | 218,74 | 218,72 | 99,99% |
| | 27007A08700215 | 444,06 | 444,03 | 99,99% |
| | 27007A08700216 | 499,53 | 499,49 | 99,99% |
| | 27007A08700218 | 216,16 | 216,16 | 100,00% |
| | 27007A08700219 | 210,24 | 210,24 | 100,00% |
| | 27007A08700220 | 4281,82 | 1960,13 | 45,78% |
| | 27007A08700223 | 302,44 | 257,01 | 84,98% |
| | 27007A08700225 | 269,42 | 215,12 | 79,84% |
| | 27007A08700226 | 240,93 | 188,55 | 78,26% |
| | 27007A08700228 | 287,84 | 287,84 | 100,00% |
| | 27007A08700229 | 136,98 | 136,98 | 100,00% |
| | 27007A08700230 | 368,89 | 184,36 | 49,98% |
| | 27007A08700231 | 323,78 | 195,30 | 60,32% |
| | 27007A08700232 | 272,49 | 185,96 | 68,24% |
| | 27007A08700233 | 216,90 | 138,86 | 64,02% |
| | 27007A08700234 | 203,81 | 105,10 | 51,57% |
| | 27007A08700237 | 1198,17 | 847,96 | 70,77% |
| | 27007A08700238 | 472,84 | 313,07 | 66,21% |
| | 27007A08700239 | 1036,28 | 1036,26 | 100,00% |
| | 27007A08700240 | 1082,30 | 562,53 | 51,98% |
| | 27007A08700241 | 235,28 | 144,91 | 61,59% |
| | 27007A08700242 | 725,58 | 585,51 | 80,70% |
| | 27007A08700378 | 5829,57 | 1501,89 | 25,76% |
| | 27007A08700381 | 3618,66 | 543,08 | 15,01% |
| | 27007A08700382 | 2490,15 | 704,97 | 28,31% |
| | 27007A08700389 | 658,45 | 551,85 | 83,81% |
| | 27007A08700395 | 1614,44 | 1614,41 | 100,00% |
| | 27007A08700398 | 3275,36 | 3275,27 | 100,00% |
| | 27007A08700400 | 6795,44 | 1617,54 | 23,80% |
| | 27007A08700404 | 5505,40 | 1218,64 | 22,14% |
| | 27007A08700416 | 196,02 | 84,09 | 42,90% |
| | 27007A08700418 | 403,56 | 362,89 | 89,92% |
| | 27007A08700420 | 457,11 | 319,65 | 69,93% |
| | 27007A08700426 | 3611,79 | 948,21 | 26,25% |
| | 27007A08800027 | 48836,90 | 2270,14 | 4,65% |
| | 27007A08900009 | 8363,46 | 3250,84 | 38,87% |
| | 27007A08900011 | 2594,71 | 708,82 | 27,32% |
| | 27007A09000221 | 1043,85 | 130,11 | 12,46% |
| | 27007A09000224 | 1275,59 | 1275,59 | 100,00% |
| | 27007A09000225 | 682,00 | 681,98 | 100,00% |
| | 27007A09000226 | 1102,01 | 1102,01 | 100,00% |
| | 27007A09000227 | 818,00 | 817,99 | 100,00% |
| | 27007A09000228 | 915,84 | 915,82 | 100,00% |

| Plano Nº 0047A-0608 | Referencia Catastral | Superficie (m ²) | Superficie Afectada (m ²) | Porcentaxe Afectada |
|----------------------------|----------------------|------------------------------|---------------------------------------|---------------------|
| | 27007A09000230 | 8684,45 | 2002,88 | 23,06% |
| | 27007A09000235 | 7604,85 | 2824,25 | 37,14% |
| | 27007A09000237 | 1977,83 | 75,85 | 3,84% |
| | 27007A09000240 | 6765,93 | 3369,81 | 49,81% |
| | 27007A09000241 | 867,29 | 602,62 | 69,48% |
| | 27007A09000243 | 609,78 | 592,20 | 97,12% |
| | 27007A09000245 | 1573,96 | 1231,94 | 78,27% |
| | 27007A09000246 | 913,59 | 500,80 | 54,82% |
| | 27007A09000247 | 1190,08 | 435,48 | 36,59% |
| | 27007A09000248 | 2948,07 | 450,84 | 15,29% |
| | 27007A09000256 | 1335,52 | 887,70 | 66,47% |
| | 27007A09000258 | 1423,06 | 591,32 | 41,55% |
| | 27007A09000261 | 649,01 | 272,09 | 41,92% |
| | 27007A09000262 | 721,58 | 314,29 | 43,56% |
| | 27007A09000263 | 600,70 | 257,13 | 42,80% |
| | 27007A09000265 | 796,48 | 386,03 | 48,47% |
| | 27007A09000266 | 459,98 | 245,79 | 53,43% |
| | 27007A09000267 | 2344,18 | 1800,37 | 76,80% |
| | 27007A09000268 | 2862,43 | 1263,51 | 44,14% |
| | 27007A09000269 | 6557,04 | 1682,43 | 25,66% |
| | 27007A09000309 | 1613,45 | 1209,18 | 74,94% |
| | 27007A09000311 | 2085,41 | 2085,41 | 100,00% |
| | 27007A09000318 | 912,50 | 649,32 | 71,16% |
| | 27007A09000319 | 515,87 | 340,86 | 66,08% |
| | 27007A09000320 | 519,97 | 384,99 | 74,04% |
| | 27007A09000321 | 621,81 | 621,81 | 100,00% |
| | 27007A09000322 | 5094,31 | 2045,38 | 40,15% |
| | 27007A09000323 | 1594,78 | 153,48 | 9,62% |
| | 27007A09000325 | 5508,62 | 2805,60 | 50,93% |
| | 27007A09000332 | 2789,63 | 2114,60 | 75,80% |
| | 27007A09000333 | 9636,73 | 4896,46 | 50,81% |
| | 27007A09000335 | 968,66 | 496,39 | 51,24% |
| | 27007A09000336 | 1401,43 | 140,22 | 10,01% |
| | 27007A09000338 | 1390,86 | 820,48 | 58,99% |
| | 27007A09000348 | 6599,59 | 2521,43 | 38,21% |
| | 27007A09000354 | 1797,67 | 1420,41 | 79,01% |
| | 27007A09000355 | 1334,07 | 876,84 | 65,73% |
| | 27007A09000356 | 1243,31 | 354,34 | 28,50% |
| | 27007A09000357 | 1647,03 | 1647,03 | 100,00% |
| | 27007A09000359 | 2399,54 | 1860,64 | 77,54% |
| | 27007A09000361 | 7596,64 | 2371,63 | 31,22% |
| | 27007A09000367 | 1005,58 | 83,34 | 8,29% |
| | 27007A09000374 | 1338,59 | 1052,44 | 78,62% |
| | 27007A09000375 | 917,79 | 629,45 | 68,58% |
| | 27007A09000376 | 825,89 | 643,83 | 77,96% |

| Plano Nº 0047A-0608 | Referencia Catastral | Superficie (m ²) | Superficie Afectada (m ²) | Porcentaxe Afectada |
|----------------------------|----------------------|------------------------------|---------------------------------------|---------------------|
| | 27007A09000377 | 979,70 | 821,99 | 83,90% |
| | 27007A09000378 | 1848,63 | 1314,19 | 71,09% |
| | 27007A09000379 | 4217,07 | 755,19 | 17,91% |
| | 27007A09000380 | 2159,02 | 12,16 | 0,56% |
| | 27007A09000397 | 6030,88 | 3558,77 | 59,01% |
| | 27007A09000398 | 3580,19 | 394,47 | 11,02% |
| | 27007A09000399 | 9473,76 | 4960,22 | 52,36% |
| | 27007A09000404 | 12200,47 | 649,87 | 5,33% |
| | 27007A09000405 | 7760,99 | 1628,21 | 20,98% |
| | 27007A09000406 | 1938,46 | 89,19 | 4,60% |
| | 27007A09000665 | 243,35 | 25,07 | 10,30% |
| | 27007A09000671 | 8668,95 | 3889,84 | 44,87% |
| | 27007A09100095 | 20332,56 | 3551,95 | 17,47% |
| | 27007A09100230 | 11259,81 | 3983,21 | 35,38% |
| | 27007A09100237 | 3112,30 | 3112,26 | 100,00% |
| | 27007A09100238 | 4196,54 | 2440,86 | 58,16% |
| | 27007A09100241 | 247,63 | 247,63 | 100,00% |
| | 27007A09100242 | 332,50 | 332,50 | 100,00% |
| | 27007A09100245 | 2978,21 | 2503,48 | 84,06% |
| | 27007A09100278 | 1168,57 | 40,13 | 3,43% |
| | 27007A09100279 | 1490,32 | 743,04 | 49,86% |
| | 27007A09100280 | 1206,58 | 674,63 | 55,91% |
| | 27007A09100282 | 227,50 | 227,50 | 100,00% |
| | 27007A09100286 | 9195,48 | 2875,98 | 31,28% |
| | 27007A09100287 | 6258,79 | 2909,98 | 46,49% |
| | 27007A09100288 | 1931,39 | 919,70 | 47,62% |
| | 27007A09100290 | 1465,70 | 298,13 | 20,34% |
| | 27007A09100291 | 1942,72 | 827,38 | 42,59% |
| | 27007A09100292 | 3409,76 | 1793,68 | 52,60% |
| | 27007A09100294 | 2005,12 | 1300,16 | 64,84% |
| | 27007A09100299 | 695,30 | 695,22 | 99,99% |
| | 27007A09100300 | 569,93 | 569,93 | 100,00% |
| | 27007A09100301 | 616,13 | 616,13 | 100,00% |
| | 27007A09100302 | 845,30 | 785,56 | 92,93% |
| | 27007A09100303 | 2084,31 | 88,45 | 4,24% |
| | 27007A09100304 | 1963,68 | 449,26 | 22,88% |
| | 27007A09100305 | 1543,91 | 1135,74 | 73,56% |
| | 27007A09100306 | 2737,31 | 2121,28 | 77,50% |
| | 27007A09100307 | 4176,10 | 1325,86 | 31,75% |
| | 27007A09100308 | 6577,04 | 4645,58 | 70,63% |
| | 27007A09100315 | 591,00 | 373,13 | 63,13% |
| | 27007A09100316 | 459,85 | 273,78 | 59,54% |
| | 27007A09100319 | 2115,45 | 701,00 | 33,14% |
| | 27007A09100320 | 964,11 | 260,72 | 27,04% |
| | 27007A09100321 | 643,88 | 643,88 | 100,00% |

| Plano Nº 0047A-0608 | Referencia Catastral | Superficie (m ²) | Superficie Afectada (m ²) | Porcentaxe Afectada |
|----------------------------|----------------------|------------------------------|---------------------------------------|---------------------|
| | 27007A09100322 | 452,80 | 452,77 | 99,99% |
| | 27007A09100324 | 619,53 | 534,34 | 86,25% |
| | 27007A09100325 | 572,11 | 496,29 | 86,75% |
| | 27007A09100326 | 966,90 | 850,69 | 87,98% |
| | 27007A09100327 | 931,62 | 931,62 | 100,00% |
| | 27007A09100328 | 620,96 | 310,43 | 49,99% |
| | 27007A09100331 | 1028,07 | 280,72 | 27,31% |
| | 27007A09100332 | 820,16 | 180,48 | 22,01% |
| | 27007A09100333 | 1838,78 | 396,32 | 21,55% |
| | 27007A09100334 | 702,41 | 181,39 | 25,82% |
| | 27007A09100335 | 798,07 | 215,06 | 26,95% |
| | 27007A09100336 | 795,31 | 193,47 | 24,33% |
| | 27007A09100337 | 822,69 | 205,67 | 25,00% |
| | 27007A09100338 | 739,36 | 228,49 | 30,90% |
| | 27007A09100339 | 893,22 | 412,97 | 46,23% |
| | 27007A09100340 | 575,38 | 146,67 | 25,49% |
| | 27007A09100341 | 415,81 | 13,84 | 3,33% |
| | 27007A09100355 | 947,65 | 261,13 | 27,56% |
| | 27007A09100357 | 610,86 | 610,86 | 100,00% |
| | 27007A09100358 | 522,90 | 522,90 | 100,00% |
| | 27007A09100359 | 320,61 | 320,61 | 100,00% |
| | 27007A09100360 | 1214,74 | 1136,44 | 93,55% |
| | 27007A09100361 | 816,69 | 681,75 | 83,48% |
| | 27007A09100362 | 556,95 | 379,59 | 68,16% |
| | 27007A09100363 | 2028,30 | 364,55 | 17,97% |
| | 27007A09100410 | 981,86 | 981,82 | 100,00% |
| | 27007A09100411 | 1011,00 | 1010,99 | 100,00% |
| | 27007A09100412 | 2523,92 | 2523,92 | 100,00% |
| | 27007A09100413 | 2698,05 | 1532,31 | 56,79% |
| | 27007A09100415 | 700,81 | 147,57 | 21,06% |
| | 27007A09100416 | 468,31 | 65,53 | 13,99% |
| | 27007A09100417 | 635,37 | 157,59 | 24,80% |
| | 27007A09100418 | 365,81 | 267,91 | 73,24% |
| | 27007A09100419 | 813,20 | 638,75 | 78,55% |
| | 27007A09100420 | 812,42 | 812,42 | 100,00% |
| | 27007A09100422 | 1163,64 | 1163,64 | 100,00% |
| | 27007A09100430 | 2545,10 | 1626,99 | 63,93% |
| | 27007A09100434 | 2529,37 | 2214,19 | 87,54% |
| | 27007A09100435 | 420,61 | 420,61 | 100,00% |
| | 27007A09100436 | 386,45 | 386,45 | 100,00% |
| | 27007A09100437 | 964,01 | 964,01 | 100,00% |
| | 27007A09100439 | 905,20 | 905,20 | 100,00% |
| | 27007A09100441 | 3923,14 | 3509,93 | 89,47% |
| | 27007A09100442 | 2945,06 | 2939,78 | 99,82% |
| | 27007A09100443 | 376,91 | 376,49 | 99,89% |

| Plano Nº 0047A-0608 | Referencia Catastral | Superficie (m²) | Superficie Afectada (m²) | Porcentaxe Afectada |
|----------------------------|-----------------------------|-----------------------------------|--|----------------------------|
| | 27007A09100444 | 459,46 | 291,44 | 63,43% |
| | 27007A09100445 | 1626,76 | 781,63 | 48,05% |
| | 27007A09100446 | 394,87 | 152,79 | 38,69% |
| | 27007A09100448 | 2924,39 | 1253,78 | 42,87% |
| | 27007A09100449 | 1205,42 | 371,11 | 30,79% |
| | 27007A09100450 | 470,16 | 470,14 | 100,00% |
| | 27007A09100484 | 384,50 | 250,73 | 65,21% |
| | 27007A09100485 | 757,18 | 344,05 | 45,44% |
| | 27007A09100486 | 96,02 | 96,02 | 100,00% |
| | 27007A09100489 | 429,49 | 429,49 | 100,00% |
| | 27007A09100490 | 1261,97 | 881,41 | 69,84% |
| | 27007A09100499 | 623,71 | 623,68 | 100,00% |
| | 27007A09200125 | 1252,38 | 1252,38 | 100,00% |
| | 27007A09200127 | 7345,65 | 5214,61 | 70,99% |
| | 27007A09200128 | 8926,55 | 852,14 | 9,55% |

| Plano Nº 0047A-0708 | Referencia Catastral | Superficie (m²) | Superficie Afectada (m²) | Porcentaxe Afectada |
|----------------------------|-----------------------------|-----------------------------------|--|----------------------------|
| | 27007A08800024 | 9282,91 | 3768,52 | 40,60% |
| | 27007A08800027 | 48836,90 | 2270,14 | 4,65% |
| | 27007A08900002 | 2698,15 | 1104,43 | 40,93% |
| | 27007A08900003 | 3774,73 | 1289,36 | 34,16% |
| | 27007A08900005 | 4801,45 | 1816,96 | 37,84% |
| | 27007A08900008 | 5714,67 | 2979,14 | 52,13% |
| | 27007A08900009 | 8363,46 | 3250,84 | 38,87% |
| | 27007A08900011 | 2594,71 | 708,82 | 27,32% |
| | 27007A10200114 | 2004,15 | 390,24 | 19,47% |
| | 27007A10200115 | 677,61 | 421,16 | 62,15% |
| | 27007A10200125 | 793,17 | 793,17 | 100,00% |
| | 27007A10200126 | 5229,11 | 1281,76 | 24,51% |
| | 27007A10200147 | 12911,35 | 146,62 | 1,14% |
| | 27007A10200150 | 15113,93 | 891,86 | 5,90% |
| | 27007A10200157 | 1701,12 | 1701,06 | 100,00% |
| | 27007A10200158 | 1954,49 | 1954,42 | 100,00% |
| | 27007A10200166 | 1048,91 | 493,26 | 47,03% |
| | 27007A10200167 | 2198,28 | 1181,89 | 53,76% |
| | 27007A10200173 | 4747,36 | 23,16 | 0,49% |
| | 27007A10200175 | 3720,49 | 3472,88 | 93,34% |
| | 27007A10200208 | 2554,39 | 2171,66 | 85,02% |
| | 27007A10200223 | 36246,76 | 16138,42 | 44,52% |
| | 27007A10200234 | 870,21 | 823,18 | 94,60% |

| Plano Nº 0072A-0301 | Referencia Catastral | Superficie (m ²) | Superficie Afectada (m ²) | Porcentaxe Afectada |
|----------------------------|----------------------|------------------------------|---------------------------------------|---------------------|
| | 000301100PH07G | 22,50 | 22,50 | 100,00% |
| | 000301200PH07G | 92,75 | 92,75 | 100,00% |
| | 001401400PH07G | 22,52 | 22,52 | 100,00% |
| | 27007A11300081 | 6394,52 | 400,30 | 6,26% |
| | 27007A11300131 | 1373,29 | 1373,23 | 100,00% |
| | 27007A11300132 | 726,79 | 564,26 | 77,64% |
| | 27007A11300133 | 709,47 | 183,14 | 25,81% |
| | 27007A11300134 | 645,62 | 18,67 | 2,89% |
| | 27007A11300135 | 1371,25 | 1361,13 | 99,26% |
| | 27007A11300136 | 1293,79 | 585,03 | 45,22% |
| | 27007A11300137 | 2574,73 | 443,34 | 17,22% |
| | 27007A11300145 | 1307,58 | 548,92 | 41,98% |
| | 27007A11300146 | 519,33 | 147,14 | 28,33% |
| | 27007A11300147 | 282,65 | 57,69 | 20,41% |
| | 27007A11300149 | 6196,85 | 285,57 | 4,61% |
| | 27007A11300150 | 4445,29 | 3996,44 | 89,90% |
| | 27007A11300151 | 1329,76 | 508,71 | 38,26% |
| | 27007A11300152 | 2514,06 | 1378,51 | 54,83% |
| | 27007A11300214 | 2251,78 | 1399,92 | 62,17% |
| | 27007A11300215 | 423,43 | 423,43 | 100,00% |
| | 27007A11300217 | 70535,90 | 11191,67 | 15,87% |
| | 27007A11300233 | 22511,41 | 6216,53 | 27,62% |
| | 27007A11300234 | 2484,33 | 703,25 | 28,31% |
| | 27007A11300237 | 5984,06 | 2917,57 | 48,76% |
| | 27007A11300238 | 9578,01 | 373,53 | 3,90% |
| | 27007A11300245 | 1961,53 | 1510,59 | 77,01% |
| | 27007A11300247 | 4018,12 | 2783,06 | 69,26% |
| | 27007A11300250 | 2668,29 | 713,45 | 26,74% |
| | 27007A11300251 | 5860,99 | 3934,20 | 67,13% |
| | 27007A11300252 | 3876,23 | 1663,07 | 42,90% |
| | 27007A11300261 | 2968,69 | 793,66 | 26,73% |
| | 27007A11300262 | 2787,71 | 915,40 | 32,84% |
| | 27007A11400134 | 11693,52 | 6882,98 | 58,86% |
| | 27007A11400136 | 438,65 | 310,62 | 70,81% |
| | 27007A11400137 | 334,07 | 11,33 | 3,39% |
| | 27007A11400141 | 3006,68 | 1145,92 | 38,11% |
| | 27007A11500171 | 3577,37 | 1214,00 | 33,94% |
| | 27007A11600111 | 4332,42 | 2251,04 | 51,96% |
| | 27007A11600115 | 341,55 | 341,44 | 99,97% |
| | 27007A11600118 | 12484,32 | 2179,77 | 17,46% |
| | 27007A11600133 | 1363,88 | 16,97 | 1,24% |
| | 27007A11600134 | 1067,40 | 985,59 | 92,34% |
| | 27007A11600135 | 1264,86 | 1255,48 | 99,26% |
| | 27007A11700017 | 20761,58 | 9506,05 | 45,79% |
| | 27007A11700018 | 1700,20 | 1608,30 | 94,59% |

| Plano Nº 0072A-0301 | Referencia Catastral | Superficie (m ²) | Superficie Afectada (m ²) | Porcentaxe Afectada |
|----------------------------|----------------------|------------------------------|---------------------------------------|---------------------|
| | 27007A11700021 | 74279,28 | 8108,56 | 10,92% |
| | 27007A11900023 | 3200,62 | 1396,45 | 43,63% |
| | 27007A11900026 | 733,07 | 559,87 | 76,37% |
| | 27007A11900027 | 922,34 | 874,11 | 94,77% |
| | 27007A11900028 | 923,84 | 923,84 | 100,00% |
| | 27007A11900029 | 3363,46 | 248,64 | 7,39% |
| | 27007A11900031 | 2095,06 | 1487,20 | 70,99% |
| | 27007A11900037 | 2135,99 | 1732,72 | 81,12% |
| | 27007A11900038 | 761,15 | 426,11 | 55,98% |
| | 27007A11900039 | 841,35 | 149,13 | 17,72% |
| | 27007A11900043 | 6866,10 | 3266,01 | 47,57% |
| | 27007A11900050 | 4243,05 | 2227,71 | 52,50% |
| | 27007A11900051 | 3866,04 | 853,39 | 22,07% |
| | 27007A11900052 | 26381,77 | 5228,90 | 19,82% |
| | 27007A12000004 | 2123,88 | 2123,77 | 99,99% |
| | 27007A12000005 | 1529,22 | 1360,76 | 88,98% |
| | 27007A12000008 | 545,48 | 57,25 | 10,50% |
| | 27007A12000010 | 2409,76 | 755,02 | 31,33% |
| | 27007A12000023 | 1689,87 | 26,93 | 1,59% |
| | 27007A12000024 | 1613,22 | 1340,94 | 83,12% |
| | 27007A12000025 | 2325,43 | 1105,40 | 47,54% |
| | 27007A12000026 | 1402,55 | 1114,78 | 79,48% |
| | 27007A12000027 | 5519,47 | 2931,01 | 53,10% |
| | 27007A12000031 | 615,39 | 58,37 | 9,48% |
| | 27007A12000032 | 1185,40 | 720,18 | 60,75% |
| | 27007A12000035 | 174,13 | 42,01 | 24,13% |
| | 27007A12000036 | 543,89 | 533,47 | 98,08% |
| | 27007A12000037 | 916,73 | 812,52 | 88,63% |
| | 27007A12000038 | 477,80 | 397,01 | 83,09% |
| | 27007A12000039 | 750,50 | 327,14 | 43,59% |
| | 27007A12000162 | 2695,30 | 430,29 | 15,96% |
| | 27007A12000165 | 428,02 | 427,44 | 99,86% |
| | 27007A12000167 | 2867,83 | 377,33 | 13,16% |
| | 27007A12000184 | 548,93 | 444,88 | 81,05% |
| | 27007A12000186 | 164,11 | 164,11 | 100,00% |
| | 27007A12000335 | 2200,41 | 123,03 | 5,59% |
| | 27007A12000336 | 7879,66 | 4647,45 | 58,98% |
| | 27007A12000339 | 1147,81 | 659,73 | 57,48% |
| | 27007A12000341 | 563,35 | 421,53 | 74,83% |
| | 27007A12000342 | 503,46 | 384,10 | 76,29% |
| | 27007A12000343 | 372,91 | 248,14 | 66,54% |
| | 27007A12000344 | 349,65 | 249,35 | 71,31% |
| | 27007A12000346 | 1560,70 | 610,64 | 39,13% |
| | 27007A12000347 | 960,23 | 72,31 | 7,53% |
| | 27007A12000351 | 327,45 | 327,45 | 100,00% |

| Plano Nº 0072A-0301 | Referencia Catastral | Superficie (m ²) | Superficie Afectada (m ²) | Porcentaxe Afectada |
|----------------------------|----------------------|------------------------------|---------------------------------------|---------------------|
| | 27007A12000352 | 371,01 | 371,00 | 100,00% |
| | 27007A12000353 | 624,49 | 241,49 | 38,67% |
| | 27007A12000354 | 522,48 | 173,67 | 33,24% |
| | 27007A12000376 | 1080,95 | 756,63 | 70,00% |
| | 27007A12000377 | 2147,14 | 1149,79 | 53,55% |
| | 27007A12000378 | 7752,44 | 2003,30 | 25,84% |
| | 27007A12000408 | 1053,98 | 845,80 | 80,25% |
| | 27007A12000409 | 1240,17 | 797,01 | 64,27% |
| | 27007A12000417 | 789,33 | 319,96 | 40,54% |
| | 27007A12100005 | 38891,67 | 6959,98 | 17,90% |
| | 27007A12100010 | 746,45 | 46,68 | 6,25% |
| | 27007A12100011 | 1878,31 | 542,92 | 28,90% |
| | 27007A12100012 | 1440,46 | 1440,46 | 100,00% |
| | 27007A12100018 | 1855,15 | 1777,58 | 95,82% |
| | 27007A12100019 | 340,82 | 243,66 | 71,49% |
| | 27007A12100020 | 528,82 | 306,81 | 58,02% |
| | 27007A12100021 | 562,06 | 361,01 | 64,23% |
| | 27007A12100022 | 1588,54 | 952,29 | 59,95% |
| | 27007A12100023 | 2593,78 | 1128,01 | 43,49% |
| | 27007A12100034 | 4127,62 | 1900,66 | 46,05% |
| | 27007A12100035 | 7468,64 | 3392,26 | 45,42% |
| | 27007A12100036 | 12633,31 | 2913,03 | 23,06% |
| | 27007A12100059 | 23357,04 | 8245,31 | 35,30% |
| | 27007A12100076 | 908,49 | 142,94 | 15,73% |
| | 27007A12100078 | 877,53 | 877,53 | 100,00% |
| | 27007A12100079 | 856,05 | 856,05 | 100,00% |
| | 27007A12100080 | 1043,21 | 1043,21 | 100,00% |
| | 27007A12100081 | 772,91 | 772,57 | 99,96% |
| | 27007A12100085 | 3267,54 | 1595,05 | 48,81% |
| | 27007A12100086 | 1557,58 | 684,27 | 43,93% |
| | 27007A12100087 | 1153,99 | 516,32 | 44,74% |
| | 27007A12100090 | 5858,88 | 2801,31 | 47,81% |
| | 27007A12100093 | 1752,32 | 944,56 | 53,90% |
| | 27007A12100094 | 2142,66 | 1477,03 | 68,93% |
| | 27007A12100095 | 2729,19 | 1938,81 | 71,04% |
| | 27007A12100099 | 2581,92 | 605,16 | 23,44% |
| | 27007A12100130 | 2741,23 | 582,64 | 21,25% |
| | 27007A12100131 | 2315,72 | 768,10 | 33,17% |
| | 27007A12100134 | 4894,70 | 2559,99 | 52,30% |
| | 27007A12100137 | 1032,49 | 1032,48 | 100,00% |
| | 27007A12100138 | 2806,00 | 1850,01 | 65,93% |
| | 27007A12100139 | 1210,71 | 350,91 | 28,98% |
| | 27007A12100140 | 1044,68 | 18,73 | 1,79% |
| | 27007A12100167 | 4397,02 | 972,84 | 22,12% |
| | 27007A12100168 | 13540,05 | 2682,37 | 19,81% |

| Plano Nº 0072A-0301 | Referencia Catastral | Superficie (m ²) | Superficie Afectada (m ²) | Porcentaxe Afectada |
|----------------------------|----------------------|------------------------------|---------------------------------------|---------------------|
| | 27007A12100171 | 1049,10 | 470,68 | 44,86% |
| | 27007A12100172 | 548,44 | 218,25 | 39,79% |
| | 27007A12100174 | 654,91 | 67,34 | 10,28% |
| | 27007A12100189 | 237,10 | 237,09 | 99,99% |
| | 27007A12100190 | 984,49 | 976,99 | 99,24% |
| | 27007A12100192 | 290,74 | 290,74 | 100,00% |
| | 27007A12100193 | 644,79 | 493,12 | 76,48% |
| | 27007A12100194 | 658,33 | 217,93 | 33,10% |
| | 27007A12100201 | 970,06 | 772,07 | 79,59% |
| | 27007A12100203 | 773,26 | 773,26 | 100,00% |
| | 27007A12100205 | 2127,12 | 2127,12 | 100,00% |
| | 27007A12100213 | 935,40 | 117,89 | 12,60% |
| | 27007A12100214 | 805,77 | 362,39 | 44,97% |
| | 27007A12100215 | 3109,32 | 2027,40 | 65,20% |
| | 27007A12100223 | 619,37 | 300,61 | 48,53% |
| | 27007A12100226 | 1086,40 | 81,29 | 7,48% |
| | 27007A12100227 | 1178,35 | 1178,33 | 100,00% |
| | 27007A12100228 | 821,09 | 183,54 | 22,35% |
| | 27007A12100229 | 398,38 | 131,58 | 33,03% |
| | 27007A12100230 | 448,69 | 448,69 | 100,00% |
| | 27007A12100231 | 489,54 | 171,26 | 34,98% |
| | 27007A12100232 | 679,66 | 325,79 | 47,93% |
| | 27007A12100233 | 1066,38 | 581,67 | 54,55% |
| | 27007A12100234 | 412,29 | 249,92 | 60,62% |
| | 27007A12100235 | 277,56 | 187,10 | 67,41% |
| | 27007A12100240 | 412,30 | 202,89 | 49,21% |
| | 27007A12100241 | 322,74 | 144,25 | 44,70% |
| | 27007A12100242 | 87,14 | 87,14 | 100,00% |
| | 27007A12100243 | 456,42 | 456,41 | 100,00% |
| | 27007A12100244 | 657,82 | 657,82 | 100,00% |
| | 27007A12100245 | 64,24 | 64,24 | 100,00% |
| | 27007A12100246 | 123,66 | 123,66 | 100,00% |
| | 27007A12100247 | 37,15 | 37,13 | 99,95% |
| | 27007A12100248 | 78,35 | 78,34 | 99,99% |
| | 27007A12100249 | 88,08 | 88,08 | 100,00% |
| | 27007A12100250 | 57,03 | 57,03 | 100,00% |
| | 27007A12100251 | 195,78 | 195,78 | 100,00% |
| | 27007A12100253 | 14398,51 | 6813,20 | 47,32% |
| | 27007A12100254 | 1623,40 | 684,78 | 42,18% |
| | 27007A12100255 | 701,19 | 185,10 | 26,40% |
| | 27007A12100257 | 1167,02 | 468,97 | 40,19% |
| | 27007A12100258 | 853,94 | 398,99 | 46,72% |
| | 27007A12100262 | 902,09 | 900,76 | 99,85% |
| | 27007A12100263 | 1014,75 | 667,55 | 65,78% |
| | 27007A12100267 | 657,00 | 656,98 | 100,00% |

| Plano Nº 0072A-0301 | Referencia Catastral | Superficie (m ²) | Superficie Afectada (m ²) | Porcentaxe Afectada |
|----------------------------|----------------------|------------------------------|---------------------------------------|---------------------|
| | 27007A12100268 | 649,56 | 649,56 | 100,00% |
| | 27007A12100269 | 521,75 | 521,75 | 100,00% |
| | 27007A12100270 | 1635,65 | 913,51 | 55,85% |
| | 27007A12100303 | 1992,86 | 1165,89 | 58,50% |
| | 27007A12100305 | 565,56 | 565,54 | 100,00% |
| | 27007A12100307 | 1162,31 | 1078,87 | 92,82% |
| | 27007A12100352 | 4343,66 | 191,79 | 4,42% |
| | 27007A12100353 | 679,94 | 128,77 | 18,94% |
| | 27007A12100354 | 577,65 | 12,97 | 2,24% |
| | 27007A12100368 | 1008,54 | 315,75 | 31,31% |
| | 27007A12100369 | 1276,20 | 440,20 | 34,49% |
| | 27007A12100370 | 451,78 | 334,70 | 74,08% |
| | 27007A12100371 | 6598,72 | 3049,47 | 46,21% |
| | 27007A12100378 | 1524,33 | 646,56 | 42,42% |
| | 27007A12100380 | 1092,64 | 181,66 | 16,63% |
| | 27007A12100410 | 746,73 | 353,51 | 47,34% |
| | 27007A12100411 | 380,28 | 207,09 | 54,46% |
| | 27007A12100412 | 455,50 | 294,81 | 64,72% |
| | 27007A12100413 | 1597,86 | 836,81 | 52,37% |
| | 27007A12100414 | 534,94 | 234,10 | 43,76% |
| | 27007A12100417 | 1975,62 | 1361,53 | 68,92% |
| | 27007A12100418 | 74,13 | 42,81 | 57,75% |
| | 27007A12100420 | 1290,03 | 249,26 | 19,32% |
| | 27007A12100421 | 301,34 | 301,34 | 100,00% |
| | 27007A12100422 | 297,31 | 297,31 | 100,00% |
| | 27007A12100423 | 469,66 | 469,66 | 100,00% |
| | 27007A12100425 | 3798,01 | 2683,36 | 70,65% |
| | 27007A12100434 | 2541,57 | 143,54 | 5,65% |
| | 27007A12100435 | 1869,74 | 1046,31 | 55,96% |
| | 27007A12100436 | 867,44 | 549,47 | 63,34% |
| | 27007A12100437 | 1616,88 | 1160,41 | 71,77% |
| | 27007A12100439 | 239,83 | 207,85 | 86,67% |
| | 27007A12100441 | 461,82 | 461,82 | 100,00% |
| | 27007A12100442 | 384,52 | 262,36 | 68,23% |
| | 27007A12100451 | 3563,15 | 549,13 | 15,41% |
| | 27007A12100453 | 3828,66 | 3489,03 | 91,13% |
| | 27007A12100454 | 1866,44 | 773,96 | 41,47% |
| | 27007A12100457 | 1062,96 | 898,00 | 84,48% |
| | 27007A12100458 | 2611,50 | 2104,97 | 80,60% |
| | 27007A12100465 | 240,15 | 240,14 | 100,00% |
| | 27007A12100468 | 844,58 | 844,58 | 100,00% |
| | 27007A12100484 | 2999,90 | 1003,24 | 33,44% |
| | 27007A12100486 | 976,56 | 680,02 | 69,63% |
| | 27007A12100487 | 2497,84 | 1968,31 | 78,80% |
| | 27007A12300022 | 1049,87 | 53,24 | 5,07% |

| Plano Nº 0072A-0301 | Referencia Catastral | Superficie (m ²) | Superficie Afectada (m ²) | Porcentaxe Afectada |
|----------------------------|----------------------|------------------------------|---------------------------------------|---------------------|
| | 27007A12300025 | 1008,80 | 991,28 | 98,26% |
| | 27007A12300026 | 451,60 | 388,48 | 86,02% |
| | 27007A12300027 | 1518,45 | 1104,54 | 72,74% |
| | 27007A12300038 | 5755,37 | 787,95 | 13,69% |
| | 27007A12300039 | 725,56 | 725,56 | 100,00% |
| | 27007A12300040 | 516,61 | 430,47 | 83,33% |
| | 27007A12300044 | 347,56 | 281,20 | 80,91% |
| | 27007A12300048 | 742,59 | 665,70 | 89,65% |
| | 27007A12300049 | 1188,34 | 574,19 | 48,32% |
| | 27007A12300050 | 1328,63 | 864,09 | 65,04% |
| | 27007A12300051 | 1818,21 | 1712,53 | 94,19% |
| | 27007A12300052 | 1516,21 | 1290,65 | 85,12% |
| | 27007A12300054 | 700,93 | 19,09 | 2,72% |
| | 27007A12300077 | 2016,65 | 2016,51 | 99,99% |
| | 27007A12300079 | 384,49 | 384,49 | 100,00% |
| | 27007A12300080 | 477,15 | 477,15 | 100,00% |
| | 27007A12300081 | 821,15 | 771,76 | 93,99% |
| | 27007A12300082 | 1113,31 | 1113,29 | 100,00% |
| | 27007A12300083 | 231,69 | 231,69 | 100,00% |
| | 27007A12300085 | 3604,92 | 598,88 | 16,61% |
| | 27007A12300098 | 1811,79 | 790,27 | 43,62% |
| | 27007A12300099 | 595,03 | 424,85 | 71,40% |
| | 27007A12300100 | 1057,67 | 961,28 | 90,89% |
| | 27007A12300101 | 759,12 | 705,61 | 92,95% |
| | 27007A12300102 | 1381,85 | 1163,81 | 84,22% |
| | 27007A12300103 | 1223,57 | 1222,72 | 99,93% |
| | 27007A12300104 | 2034,34 | 601,84 | 29,58% |
| | 27007A12300106 | 254,71 | 165,12 | 64,83% |
| | 27007A12300107 | 544,62 | 369,68 | 67,88% |
| | 27007A12300108 | 455,83 | 310,41 | 68,10% |
| | 27007A12300109 | 757,83 | 492,85 | 65,03% |
| | 27007A12300110 | 510,35 | 341,73 | 66,96% |
| | 27007A12300112 | 1669,22 | 670,47 | 40,17% |
| | 27007A12300113 | 2410,82 | 1402,22 | 58,16% |
| | 27007A12300116 | 554,30 | 530,31 | 95,67% |
| | 27007A12300117 | 566,13 | 566,13 | 100,00% |
| | 27007A12300118 | 523,46 | 523,46 | 100,00% |
| | 27007A12300143 | 794,10 | 489,26 | 61,61% |
| | 27007A12300144 | 1090,44 | 164,51 | 15,09% |
| | 27007A12300150 | 748,54 | 657,33 | 87,81% |
| | 27007A12300151 | 342,86 | 342,86 | 100,00% |
| | 27007A12300152 | 732,63 | 416,96 | 56,91% |
| | 27007A12300162 | 556,21 | 556,19 | 100,00% |
| | 27007A12300163 | 3418,61 | 2118,16 | 61,96% |
| | 27007A12300167 | 641,12 | 8,96 | 1,40% |

| Plano Nº 0072A-0301 | Referencia Catastral | Superficie (m ²) | Superficie Afectada (m ²) | Porcentaxe Afectada |
|----------------------------|----------------------|------------------------------|---------------------------------------|---------------------|
| | 27007A12300168 | 328,32 | 238,64 | 72,69% |
| | 27007A12300169 | 325,97 | 302,72 | 92,87% |
| | 27007A12300172 | 1331,78 | 778,58 | 58,46% |
| | 27007A12300174 | 634,99 | 131,23 | 20,67% |
| | 27007A12300410 | 939,25 | 285,94 | 30,44% |
| | 27007A12300413 | 603,52 | 485,83 | 80,50% |
| | 27007A12300414 | 178,39 | 106,75 | 59,84% |
| | 27007A12500002 | 1506,34 | 593,00 | 39,37% |
| | 27007A12500012 | 1137,29 | 985,23 | 86,63% |
| | 27007A12500014 | 549,43 | 222,55 | 40,51% |
| | 27007A12500024 | 1104,51 | 174,58 | 15,81% |
| | 27007A12500028 | 2774,46 | 1929,87 | 69,56% |
| | 27007A12500029 | 1392,93 | 1392,89 | 100,00% |
| | 27007A12500031 | 1041,39 | 1006,11 | 96,61% |
| | 27007A12500032 | 3073,21 | 836,09 | 27,21% |
| | 27007A12500033 | 816,15 | 528,89 | 64,80% |
| | 27007A12500035 | 441,21 | 55,48 | 12,58% |
| | 27007A12500036 | 2538,72 | 1604,24 | 63,19% |
| | 27007A12500039 | 496,79 | 244,18 | 49,15% |
| | 27007A12500040 | 573,13 | 290,11 | 50,62% |
| | 27007A12500041 | 664,02 | 522,41 | 78,67% |
| | 27007A12500042 | 895,21 | 164,02 | 18,32% |
| | 27007A12500044 | 1057,55 | 1057,55 | 100,00% |
| | 27007A12500047 | 2579,59 | 1586,28 | 61,49% |
| | 27007A12500051 | 624,35 | 575,74 | 92,21% |
| | 27007A12500053 | 847,71 | 771,22 | 90,98% |
| | 27007A12500054 | 634,44 | 567,07 | 89,38% |
| | 27007A12500055 | 2861,82 | 1847,51 | 64,56% |
| | 27007A12500073 | 2259,26 | 77,37 | 3,42% |
| | 27007A12500132 | 482,45 | 81,73 | 16,94% |
| | 27007A12500133 | 1728,20 | 957,84 | 55,42% |
| | 27007A12500136 | 814,08 | 658,00 | 80,83% |
| | 27007A12500137 | 868,68 | 780,45 | 89,84% |
| | 27007A12500239 | 856,23 | 146,08 | 17,06% |
| | 27007A12500385 | 4110,44 | 798,20 | 19,42% |
| | 27007A12500387 | 1551,60 | 1513,81 | 97,56% |
| | 27007A12500392 | 3373,02 | 2375,00 | 70,41% |
| | 27007A12500393 | 702,80 | 460,09 | 65,47% |
| | 27007A12500394 | 641,65 | 428,82 | 66,83% |
| | 27007A12500396 | 3879,61 | 1541,13 | 39,72% |
| | 27007A12500398 | 5619,46 | 1218,66 | 21,69% |
| | 27007A12500399 | 8270,27 | 1843,04 | 22,29% |
| | 27007A12500405 | 14625,42 | 41,80 | 0,29% |
| | 27007A12500406 | 219,35 | 219,35 | 100,00% |
| | 27007A12500407 | 1514,56 | 1375,07 | 90,79% |

| Plano Nº 0072A-0301 | Referencia Catastral | Superficie (m ²) | Superficie Afectada (m ²) | Porcentaxe Afectada |
|----------------------------|----------------------|------------------------------|---------------------------------------|---------------------|
| | 27007A12500408 | 633,22 | 162,05 | 25,59% |
| | 27007A12500409 | 2357,98 | 1278,16 | 54,21% |
| | 27007A12500429 | 1097,80 | 349,79 | 31,86% |
| | 27007A12500431 | 190,97 | 190,67 | 99,84% |
| | 27007A12500432 | 206,31 | 206,31 | 100,00% |
| | 27007A12500433 | 205,20 | 205,20 | 100,00% |
| | 27007A12500434 | 1221,37 | 1221,37 | 100,00% |
| | 27007A12500438 | 5480,94 | 2539,09 | 46,33% |
| | 27007A12500441 | 411,56 | 411,56 | 100,00% |
| | 27007A12500442 | 289,58 | 289,58 | 100,00% |
| | 27007A12500443 | 641,15 | 641,15 | 100,00% |
| | 27007A12500444 | 340,30 | 295,93 | 86,96% |
| | 27007A12500445 | 358,02 | 57,76 | 16,13% |
| | 27007A12500459 | 1907,75 | 1145,44 | 60,04% |
| | 27007A12500460 | 318,45 | 318,45 | 100,00% |
| | 27007A12500482 | 1056,51 | 175,15 | 16,58% |
| | 27007A12600001 | 1466,29 | 164,25 | 11,20% |
| | 27007A12600002 | 298,75 | 224,86 | 75,26% |
| | 27007A12600003 | 1056,09 | 457,70 | 43,34% |
| | 27007A12600004 | 1180,30 | 305,36 | 25,87% |
| | 27007A12600005 | 950,89 | 755,01 | 79,40% |
| | 27007A12600011 | 418,23 | 418,23 | 100,00% |
| | 27007A12600015 | 4176,90 | 1959,48 | 46,91% |
| | 27007A12600016 | 311,46 | 311,46 | 100,00% |
| | 27007A12600017 | 295,89 | 295,89 | 100,00% |
| | 27007A12600018 | 1155,97 | 1050,10 | 90,84% |
| | 27007A12600019 | 230,25 | 230,25 | 100,00% |
| | 27007A12600020 | 226,88 | 226,88 | 100,00% |
| | 27007A12600025 | 372,52 | 239,06 | 64,17% |
| | 27007A12600029 | 1157,84 | 257,94 | 22,28% |
| | 27007A12600031 | 1938,22 | 1031,09 | 53,20% |
| | 27007A12600044 | 575,88 | 398,40 | 69,18% |
| | 27007A12600045 | 542,41 | 319,34 | 58,87% |
| | 27007A12600046 | 602,14 | 222,74 | 36,99% |
| | 27007A12600070 | 1499,94 | 109,96 | 7,33% |
| | 27007A12600071 | 564,65 | 383,00 | 67,83% |
| | 27007A12600072 | 699,60 | 580,45 | 82,97% |
| | 27007A12600073 | 444,32 | 444,32 | 100,00% |
| | 27007A12600074 | 819,97 | 696,10 | 84,89% |
| | 27007A12600075 | 1338,34 | 239,83 | 17,92% |
| | 27007A12600076 | 767,70 | 144,26 | 18,79% |
| | 27007A12600077 | 927,87 | 927,77 | 99,99% |
| | 27007A12600078 | 608,71 | 608,71 | 100,00% |
| | 27007A12600079 | 450,06 | 450,06 | 100,00% |
| | 27007A12600080 | 296,56 | 296,56 | 100,00% |

| Plano Nº 0072A-0301 | Referencia Catastral | Superficie (m²) | Superficie Afectada (m²) | Porcentaxe Afectada |
|----------------------------|-----------------------------|-----------------------------------|--|----------------------------|
| | 27007A12600081 | 1135,33 | 872,80 | 76,88% |
| | 27007A12600082 | 691,00 | 33,05 | 4,78% |
| | 27007A12700012 | 3543,63 | 2789,62 | 78,72% |
| | 27007A12700014 | 2152,71 | 269,09 | 12,50% |
| | 27007A12700015 | 675,17 | 613,37 | 90,85% |
| | 27007A12700016 | 672,17 | 672,15 | 100,00% |
| | 27007A12700020 | 2684,95 | 1247,60 | 46,47% |
| | 27007A12700021 | 1475,27 | 690,51 | 46,81% |
| | 27007A12700023 | 702,15 | 442,51 | 63,02% |
| | 27007A12700024 | 673,76 | 401,48 | 59,59% |
| | 27007A12700025 | 1750,40 | 1750,39 | 100,00% |
| | 27007A12700026 | 1500,67 | 1451,72 | 96,74% |
| | 27007A12700029 | 4487,68 | 3199,05 | 71,29% |
| | 27007A12700030 | 2307,41 | 649,93 | 28,17% |
| | 27007A12700031 | 691,42 | 300,70 | 43,49% |
| | 27007A12700032 | 258,08 | 115,78 | 44,86% |
| | 27007A12700034 | 823,63 | 16,15 | 1,96% |
| | 27007A12700053 | 1702,60 | 781,79 | 45,92% |
| | 27007A12700054 | 1351,92 | 490,52 | 36,28% |
| | 27007A12700055 | 1035,86 | 153,22 | 14,79% |
| | 27007A12700061 | 6747,79 | 4108,21 | 60,88% |
| | 27007A12700065 | 3777,66 | 1343,72 | 35,57% |
| | 27007A12800002 | 13492,32 | 1692,61 | 12,54% |
| | 27007A12800004 | 1825,65 | 1654,58 | 90,63% |
| | 27007A12800006 | 2866,36 | 1905,80 | 66,49% |
| | 27007A12800007 | 4208,50 | 2735,87 | 65,01% |
| | 27007A12800010 | 430,20 | 415,78 | 96,65% |
| | 27007A12800011 | 6500,62 | 1007,36 | 15,50% |
| | 27007A12800096 | 2826,92 | 1885,61 | 66,70% |
| | 27007A12800099 | 1594,99 | 962,04 | 60,32% |
| | 27007A13100020 | 1468,02 | 5,46 | 0,37% |
| | 27007A13100021 | 2114,58 | 215,08 | 10,17% |
| | 27007A13200070 | 6039,19 | 2179,87 | 36,10% |

| Plano Nº 0072A-0302 | Referencia Catastral | Superficie (m ²) | Superficie Afectada (m ²) | Porcentaxe Afectada |
|----------------------------|----------------------|------------------------------|---------------------------------------|---------------------|
| | 000301100PH07E | 190,02 | 190,02 | 100,00% |
| | 000301200PH07E | 172,68 | 172,68 | 100,00% |
| | 27007A12700195 | 1160,73 | 247,34 | 21,31% |
| | 27007A12700196 | 999,58 | 416,48 | 41,67% |
| | 27007A12700198 | 6561,51 | 4364,93 | 66,52% |
| | 27007A12700199 | 7267,05 | 2688,94 | 37,00% |
| | 27007A12700203 | 2762,99 | 1783,50 | 64,55% |
| | 27007A12700208 | 1750,01 | 1257,35 | 71,85% |
| | 27007A12700274 | 14886,51 | 2357,10 | 15,83% |
| | 27007A12700284 | 1940,03 | 180,17 | 9,29% |
| | 27007A12700285 | 7558,06 | 342,53 | 4,53% |
| | 27007A12700286 | 2475,83 | 878,52 | 35,48% |
| | 27007A12700287 | 1673,85 | 520,89 | 31,12% |
| | 27007A12700288 | 1399,60 | 838,67 | 59,92% |
| | 27007A12700289 | 1379,50 | 1283,23 | 93,02% |
| | 27007A12700290 | 1800,15 | 1800,10 | 100,00% |
| | 27007A12700382 | 1085,18 | 1085,14 | 100,00% |
| | 27007A13100018 | 8739,36 | 102,19 | 1,17% |
| | 27007A13100020 | 1468,02 | 5,46 | 0,37% |
| | 27007A13100021 | 2114,58 | 215,08 | 10,17% |
| | 27007A13100023 | 369,77 | 217,52 | 58,83% |
| | 27007A13100024 | 955,06 | 925,91 | 96,95% |
| | 27007A13100025 | 477,42 | 477,42 | 100,00% |
| | 27007A13100026 | 970,75 | 970,73 | 100,00% |
| | 27007A13100029 | 5675,04 | 4152,42 | 73,17% |
| | 27007A13100030 | 874,63 | 874,62 | 100,00% |
| | 27007A13100031 | 2512,34 | 1518,80 | 60,45% |
| | 27007A13100033 | 1135,32 | 1100,96 | 96,97% |
| | 27007A13100034 | 164,45 | 164,44 | 100,00% |
| | 27007A13100035 | 1376,14 | 1376,13 | 100,00% |
| | 27007A13100036 | 3085,80 | 1478,41 | 47,91% |
| | 27007A13100058 | 1323,69 | 10,71 | 0,81% |
| | 27007A13100059 | 906,92 | 664,47 | 73,27% |
| | 27007A13100060 | 737,58 | 462,73 | 62,74% |
| | 27007A13100061 | 972,37 | 248,65 | 25,57% |
| | 27007A13100095 | 694,54 | 164,50 | 23,69% |
| | 27007A13100096 | 1022,00 | 936,59 | 91,64% |
| | 27007A13100097 | 711,42 | 367,95 | 51,72% |
| | 27007A13100098 | 2515,30 | 781,49 | 31,07% |
| | 27007A13100100 | 2036,02 | 1876,28 | 92,15% |
| | 27007A13100101 | 706,21 | 121,39 | 17,19% |
| | 27007A13100106 | 3165,35 | 342,60 | 10,82% |
| | 27007A13100108 | 186,81 | 186,81 | 100,00% |
| | 27007A13100109 | 233,41 | 233,40 | 100,00% |
| | 27007A13100110 | 982,32 | 982,32 | 100,00% |

| Plano Nº 0072A-0302 | Referencia Catastral | Superficie (m ²) | Superficie Afectada (m ²) | Porcentaxe Afectada |
|----------------------------|----------------------|------------------------------|---------------------------------------|---------------------|
| | 27007A13100111 | 668,42 | 668,42 | 100,00% |
| | 27007A13100112 | 734,98 | 732,91 | 99,72% |
| | 27007A13100113 | 1376,42 | 626,12 | 45,49% |
| | 27007A13100116 | 928,04 | 635,28 | 68,45% |
| | 27007A13100117 | 708,48 | 640,74 | 90,44% |
| | 27007A13100119 | 597,21 | 597,21 | 100,00% |
| | 27007A13100120 | 895,22 | 895,22 | 100,00% |
| | 27007A13100122 | 1058,25 | 844,51 | 79,80% |
| | 27007A13100123 | 517,95 | 517,95 | 100,00% |
| | 27007A13100125 | 3094,82 | 503,21 | 16,26% |
| | 27007A13100126 | 7111,44 | 5022,34 | 70,62% |
| | 27007A13100127 | 446,66 | 176,60 | 39,54% |
| | 27007A13100129 | 1817,41 | 1513,70 | 83,29% |
| | 27007A13100137 | 2841,52 | 800,43 | 28,17% |
| | 27007A13100138 | 138,54 | 81,69 | 58,96% |
| | 27007A13100139 | 2550,94 | 2501,36 | 98,06% |
| | 27007A13100141 | 370,42 | 370,42 | 100,00% |
| | 27007A13100143 | 3380,17 | 2693,20 | 79,68% |
| | 27007A13100158 | 2481,13 | 1915,09 | 77,19% |
| | 27007A13100159 | 725,42 | 538,54 | 74,24% |
| | 27007A13100160 | 1205,13 | 1205,07 | 100,00% |
| | 27007A13100161 | 1521,93 | 492,68 | 32,37% |
| | 27007A13100162 | 1191,94 | 556,92 | 46,72% |
| | 27007A13100168 | 1734,70 | 1734,58 | 99,99% |
| | 27007A13100169 | 2161,59 | 103,36 | 4,78% |
| | 27007A13100171 | 1044,47 | 569,58 | 54,53% |
| | 27007A13100172 | 1079,65 | 715,71 | 66,29% |
| | 27007A13100173 | 734,36 | 520,30 | 70,85% |
| | 27007A13100174 | 2291,55 | 1936,37 | 84,50% |
| | 27007A13100175 | 386,20 | 386,20 | 100,00% |
| | 27007A13100176 | 2144,16 | 1301,06 | 60,68% |
| | 27007A13100177 | 7078,66 | 3980,60 | 56,23% |
| | 27007A13100178 | 965,67 | 355,20 | 36,78% |
| | 27007A13100190 | 2271,39 | 153,51 | 6,76% |
| | 27007A13100192 | 1936,95 | 770,98 | 39,80% |
| | 27007A13100193 | 2947,80 | 1687,34 | 57,24% |
| | 27007A13100256 | 3275,53 | 1651,18 | 50,41% |
| | 27007A13100257 | 2300,79 | 1005,34 | 43,70% |
| | 27007A13100258 | 754,72 | 593,25 | 78,60% |
| | 27007A13100261 | 1404,81 | 1040,02 | 74,03% |
| | 27007A13100266 | 1686,30 | 801,33 | 47,52% |
| | 27007A13100268 | 687,51 | 687,51 | 100,00% |
| | 27007A13100269 | 576,32 | 27,00 | 4,68% |
| | 27007A13100270 | 22301,07 | 5653,25 | 25,35% |
| | 27007A13100271 | 3928,30 | 1536,06 | 39,10% |

| Plano Nº 0072A-0302 | Referencia Catastral | Superficie (m ²) | Superficie Afectada (m ²) | Porcentaxe Afectada |
|----------------------------|----------------------|------------------------------|---------------------------------------|---------------------|
| | 27007A13100272 | 1374,58 | 311,52 | 22,66% |
| | 27007A13100273 | 757,22 | 678,37 | 89,59% |
| | 27007A13100274 | 220,39 | 220,39 | 100,00% |
| | 27007A13100275 | 925,56 | 925,56 | 100,00% |
| | 27007A13100276 | 696,86 | 48,96 | 7,03% |
| | 27007A13100282 | 238,62 | 238,62 | 100,00% |
| | 27007A13100283 | 297,83 | 297,83 | 100,00% |
| | 27007A13100284 | 356,52 | 356,52 | 100,00% |
| | 27007A13100285 | 226,20 | 226,20 | 100,00% |
| | 27007A13100286 | 318,25 | 318,25 | 100,00% |
| | 27007A13100287 | 124,80 | 124,80 | 100,00% |
| | 27007A13100288 | 393,95 | 58,83 | 14,93% |
| | 27007A13100290 | 1948,68 | 755,68 | 38,78% |
| | 27007A13100291 | 3386,02 | 3371,75 | 99,58% |
| | 27007A13100292 | 1159,20 | 1159,20 | 100,00% |
| | 27007A13100294 | 463,03 | 463,03 | 100,00% |
| | 27007A13100295 | 674,50 | 674,50 | 100,00% |
| | 27007A13100297 | 528,22 | 250,40 | 47,40% |
| | 27007A13100299 | 514,38 | 377,31 | 73,35% |
| | 27007A13100301 | 102,40 | 102,39 | 100,00% |
| | 27007A13100323 | 7506,67 | 4485,13 | 59,75% |
| | 27007A13100342 | 2389,73 | 1498,29 | 62,70% |
| | 27007A13100343 | 596,04 | 596,04 | 100,00% |
| | 27007A13100345 | 2929,20 | 2929,10 | 100,00% |
| | 27007A13100346 | 1071,80 | 1071,78 | 100,00% |
| | 27007A13100348 | 1164,35 | 666,97 | 57,28% |
| | 27007A13100352 | 150,92 | 150,92 | 100,00% |
| | 27007A13100353 | 147,45 | 147,43 | 99,99% |
| | 27007A13100354 | 135,49 | 135,49 | 100,00% |
| | 27007A13100355 | 111,93 | 111,93 | 100,00% |
| | 27007A13100369 | 558,98 | 122,54 | 21,92% |
| | 27007A13100379 | 1678,14 | 241,49 | 14,39% |
| | 27007A13100384 | 7300,29 | 4356,30 | 59,67% |
| | 27007A13100386 | 821,05 | 359,64 | 43,80% |
| | 27007A13100388 | 391,50 | 41,08 | 10,49% |
| | 27007A13100389 | 1142,03 | 313,82 | 27,48% |
| | 27007A13100390 | 812,73 | 173,80 | 21,38% |
| | 27007A13100391 | 1236,54 | 663,30 | 53,64% |
| | 27007A13100392 | 1417,43 | 833,42 | 58,80% |
| | 27007A13100393 | 407,91 | 407,91 | 100,00% |
| | 27007A13100396 | 1983,82 | 1983,81 | 100,00% |
| | 27007A13100398 | 174,58 | 174,57 | 100,00% |
| | 27007A13100401 | 853,86 | 232,22 | 27,20% |
| | 27007A13100403 | 6448,85 | 5789,23 | 89,77% |
| | 27007A13100405 | 1582,72 | 248,44 | 15,70% |

| Plano Nº 0072A-0302 | Referencia Catastral | Superficie (m ²) | Superficie Afectada (m ²) | Porcentaxe Afectada |
|----------------------------|----------------------|------------------------------|---------------------------------------|---------------------|
| | 27007A13100406 | 296,24 | 35,36 | 11,94% |
| | 27007A13100408 | 726,13 | 271,41 | 37,38% |
| | 27007A13100409 | 3549,76 | 2933,94 | 82,65% |
| | 27007A13100410 | 1622,73 | 690,67 | 42,56% |
| | 27007A13100411 | 2920,83 | 1433,60 | 49,08% |
| | 27007A13100412 | 376,45 | 2,51 | 0,67% |
| | 27007A13100413 | 1050,39 | 840,48 | 80,02% |
| | 27007A13100414 | 3266,74 | 2009,88 | 61,53% |
| | 27007A13100415 | 4879,77 | 3346,95 | 68,59% |
| | 27007A13100416 | 2124,58 | 1085,95 | 51,11% |
| | 27007A13100429 | 2355,23 | 1750,97 | 74,34% |
| | 27007A13100430 | 929,54 | 498,17 | 53,59% |
| | 27007A13100431 | 983,02 | 848,25 | 86,29% |
| | 27007A13100432 | 776,04 | 768,21 | 98,99% |
| | 27007A13100433 | 1944,93 | 1844,41 | 94,83% |
| | 27007A13100436 | 2417,93 | 306,64 | 12,68% |
| | 27007A13100439 | 1899,74 | 1282,43 | 67,51% |
| | 27007A13100440 | 2736,80 | 1735,63 | 63,42% |
| | 27007A13100441 | 2647,34 | 2415,65 | 91,25% |
| | 27007A13100442 | 1729,15 | 1494,34 | 86,42% |
| | 27007A13100443 | 1400,98 | 403,94 | 28,83% |
| | 27007A13100444 | 1073,04 | 340,54 | 31,74% |
| | 27007A13100445 | 2939,94 | 142,13 | 4,83% |
| | 27007A13100447 | 1663,62 | 35,57 | 2,14% |
| | 27007A13100462 | 12878,81 | 6459,07 | 50,15% |
| | 27007A13100464 | 3919,25 | 3449,27 | 88,01% |
| | 27007A13100466 | 1005,90 | 95,96 | 9,54% |
| | 27007A13100487 | 5261,47 | 1303,95 | 24,78% |
| | 27007A13100573 | 1854,62 | 153,85 | 8,30% |
| | 27007A13100586 | 5824,41 | 134,04 | 2,30% |
| | 27007A13100589 | 4176,71 | 713,36 | 17,08% |
| | 27007A13100596 | 1046,57 | 189,91 | 18,15% |
| | 27007A13100599 | 1112,25 | 1112,25 | 100,00% |
| | 27007A13100607 | 127,06 | 127,05 | 99,99% |
| | 27007A13100615 | 1269,49 | 950,49 | 74,87% |
| | 27007A13100616 | 1270,05 | 857,97 | 67,55% |
| | 27007A13200070 | 6039,19 | 2179,87 | 36,10% |
| | 27007A13200072 | 582,59 | 582,58 | 100,00% |
| | 27007A13200073 | 335,37 | 335,37 | 100,00% |
| | 27007A13200074 | 890,97 | 775,15 | 87,00% |
| | 27007A13200075 | 592,69 | 339,48 | 57,28% |
| | 27007A13200076 | 3202,53 | 1460,20 | 45,60% |
| | 27007A13200079 | 2551,75 | 235,89 | 9,24% |
| | 27007A13200087 | 180,02 | 180,02 | 100,00% |
| | 27007A13200089 | 361,90 | 361,90 | 100,00% |

| Plano Nº 0072A-0302 | Referencia Catastral | Superficie (m ²) | Superficie Afectada (m ²) | Porcentaxe Afectada |
|----------------------------|----------------------|------------------------------|---------------------------------------|---------------------|
| | 27007A13200090 | 293,30 | 293,30 | 100,00% |
| | 27007A13200091 | 416,43 | 416,43 | 100,00% |
| | 27007A13200092 | 343,88 | 343,88 | 100,00% |
| | 27007A13200093 | 499,01 | 497,20 | 99,64% |
| | 27007A13200094 | 1061,82 | 792,11 | 74,60% |
| | 27007A13200221 | 407,40 | 289,62 | 71,09% |
| | 27007A13200222 | 225,12 | 225,12 | 100,00% |
| | 27007A13200223 | 368,11 | 368,11 | 100,00% |
| | 27007A13200224 | 727,93 | 727,89 | 99,99% |
| | 27007A13200226 | 933,27 | 891,11 | 95,48% |
| | 27007A13200228 | 530,97 | 529,83 | 99,79% |
| | 27007A13200229 | 1321,66 | 883,56 | 66,85% |
| | 27007A13200345 | 281,91 | 281,84 | 99,97% |
| | 27007A14600001 | 1787,32 | 471,71 | 26,39% |
| | 27007A14600002 | 1207,37 | 981,00 | 81,25% |
| | 27007A14600003 | 2175,10 | 969,77 | 44,59% |
| | 27007A14600007 | 2131,09 | 1368,93 | 64,24% |
| | 27007A14600008 | 409,79 | 409,79 | 100,00% |
| | 27007A14600010 | 3369,89 | 2100,28 | 62,32% |
| | 27007A14600014 | 744,47 | 381,95 | 51,31% |
| | 27007A14600015 | 798,62 | 740,42 | 92,71% |
| | 27007A14600016 | 5469,37 | 976,88 | 17,86% |
| | 27007A14600021 | 1676,79 | 571,26 | 34,07% |
| | 27007A14900038 | 3406,10 | 873,45 | 25,64% |
| | 27007A14900040 | 663,25 | 638,79 | 96,31% |
| | 27007A14900041 | 425,79 | 411,19 | 96,57% |
| | 27007A14900043 | 5985,54 | 2894,31 | 48,36% |
| | 27007A14900047 | 9275,20 | 4286,45 | 46,21% |
| | 27007A14900051 | 1039,97 | 822,72 | 79,11% |
| | 27007A14900053 | 2654,52 | 1687,80 | 63,58% |
| | 27007A14900054 | 4398,68 | 2721,78 | 61,88% |
| | 27007A14900055 | 4370,72 | 35,22 | 0,81% |
| | 27007A14900057 | 34399,70 | 1059,05 | 3,08% |
| | 27007A14900106 | 5768,04 | 3752,57 | 65,06% |
| | 27007A14900107 | 147042,31 | 5671,29 | 3,86% |
| | 27007A14900133 | 2261,94 | 767,83 | 33,95% |
| | 27007A14900135 | 197132,22 | 3171,75 | 1,61% |
| | 27007A15000002 | 5418,10 | 3654,06 | 67,44% |
| | 27007A15000005 | 5138,38 | 4366,86 | 84,99% |
| | 27007A15000006 | 2949,60 | 595,25 | 20,18% |
| | 27007A15000060 | 4633,29 | 1908,91 | 41,20% |

| Plano Nº 0072A-0303 | Referencia Catastral | Superficie (m ²) | Superficie Afectada (m ²) | Porcentaje Afectada |
|----------------------------|----------------------|------------------------------|---------------------------------------|---------------------|
| | 27007A14700063 | 2838,36 | 268,88 | 9,47% |
| | 27007A14700068 | 11875,55 | 3052,80 | 25,71% |
| | 27007A14700070 | 390,90 | 390,88 | 100,00% |
| | 27007A14700153 | 4659,62 | 1662,12 | 35,67% |
| | 27007A14700160 | 1501,26 | 701,34 | 46,72% |
| | 27007A14700161 | 1112,63 | 1112,63 | 100,00% |
| | 27007A14700163 | 1263,87 | 1263,87 | 100,00% |
| | 27007A14700165 | 1520,20 | 998,37 | 65,67% |
| | 27007A14900107 | 147042,31 | 5671,29 | 3,86% |
| | 27007A14900135 | 197132,22 | 3171,75 | 1,61% |
| | 27007A14900149 | 15686,25 | 1739,54 | 11,09% |
| | 27007A14900155 | 6374,10 | 3598,64 | 56,46% |
| | 27007A14900159 | 7497,95 | 3061,06 | 40,83% |
| | 27007A15500001 | 14851,80 | 2402,57 | 16,18% |
| | 27007A15500003 | 6848,22 | 3348,39 | 48,89% |
| | 27007A15500005 | 2823,52 | 1918,01 | 67,93% |
| | 27007A15500008 | 41496,40 | 10125,77 | 24,40% |
| | 27007A15500049 | 6591,03 | 3712,51 | 56,33% |
| | 27007A15500051 | 5983,32 | 417,66 | 6,98% |
| | 27007A15500052 | 3855,16 | 69,02 | 1,79% |
| | 27007A15500053 | 2508,40 | 250,64 | 9,99% |
| | 27007A15500056 | 7594,16 | 2685,50 | 35,36% |
| | 27007A15500057 | 469,25 | 469,25 | 100,00% |
| | 27007A15500058 | 6171,69 | 1055,51 | 17,10% |
| | 27007A15500059 | 4052,70 | 2130,38 | 52,57% |
| | 27007A15500061 | 763,75 | 433,81 | 56,80% |
| | 27007A15500062 | 864,21 | 192,38 | 22,26% |
| | 27007A15500063 | 1832,21 | 298,28 | 16,28% |
| | 27007A15500064 | 2623,28 | 77,17 | 2,94% |
| | 27007A15500065 | 812,98 | 653,11 | 80,34% |
| | 27007A15500066 | 824,42 | 822,03 | 99,71% |
| | 27007A15500067 | 1347,95 | 978,12 | 72,56% |
| | 27007A15500069 | 1001,39 | 617,08 | 61,62% |
| | 27007A15500111 | 2295,24 | 604,84 | 26,35% |
| | 27007A15500114 | 2752,52 | 2066,73 | 75,09% |
| | 27007A15500119 | 703,17 | 61,04 | 8,68% |
| | 27007A15600003 | 59923,94 | 15998,73 | 26,70% |
| | 27007A15600005 | 51111,99 | 47,81 | 0,09% |
| | 27007A15600157 | 2133,96 | 134,35 | 6,30% |
| | 27007A15600169 | 1990,06 | 1192,67 | 59,93% |
| | 27007A15600180 | 1271,99 | 512,02 | 40,25% |
| | 27007A15600181 | 4526,62 | 2866,24 | 63,32% |
| | 27007A15600182 | 2909,66 | 2004,88 | 68,90% |
| | 27007A15700006 | 6768,17 | 129,55 | 1,91% |
| | 27007A15700039 | 31468,40 | 9351,10 | 29,72% |

| Plano Nº 0072A-0303 | Referencia Catastral | Superficie (m²) | Superficie Afectada (m²) | Porcentaxe Afectada |
|----------------------------|-----------------------------|-----------------------------------|--|----------------------------|
| | 27007A15700040 | 345,80 | 331,24 | 95,79% |
| | 27007A15700043 | 1747,76 | 864,90 | 49,49% |
| | 27007A15700044 | 1897,95 | 1351,08 | 71,19% |
| | 27007A15700046 | 428,20 | 428,19 | 100,00% |
| | 27007A15700047 | 2396,18 | 1185,81 | 49,49% |
| | 27007A15700048 | 1673,53 | 784,01 | 46,85% |
| | 27007A15700063 | 7599,46 | 23,45 | 0,31% |
| | 27007A15700076 | 3113,86 | 41,90 | 1,35% |
| | 27007A15700201 | 2824,85 | 324,64 | 11,49% |
| | 27007A15700207 | 4274,13 | 2524,19 | 59,06% |
| | 27007A15800014 | 7883,38 | 3449,23 | 43,75% |
| | 27007A15800015 | 10756,08 | 3847,48 | 35,77% |
| | 27007A15800020 | 5407,36 | 3351,09 | 61,97% |
| | 27007A15800023 | 7328,87 | 1580,07 | 21,56% |
| | 27007A15900119 | 12736,41 | 231,32 | 1,82% |
| | 27007A15900122 | 5708,17 | 3464,90 | 60,70% |
| | 27007A15900123 | 3912,32 | 2087,70 | 53,36% |
| | 27007A15900130 | 14832,48 | 5599,65 | 37,75% |
| | 27007A15900132 | 2236,62 | 1074,82 | 48,06% |
| | 27007A15900192 | 1777,80 | 1606,72 | 90,38% |
| | 27007A15900198 | 7623,38 | 3082,99 | 40,44% |
| | 27007A15900216 | 209,15 | 209,15 | 100,00% |
| | 27007A15900217 | 3461,68 | 2064,99 | 59,65% |
| | 27007A15900362 | 75636,78 | 1713,98 | 2,27% |

| Plano Nº 0072A-0401 | Referencia Catastral | Superficie (m ²) | Superficie Afectada (m ²) | Porcentaxe Afectada |
|----------------------------|----------------------|------------------------------|---------------------------------------|---------------------|
| | 000200300PH07H | 368,36 | 189,56 | 51,46% |
| | 000201000PH07H | 85,52 | 85,52 | 100,00% |
| | 000700200PH07H | 103,82 | 103,82 | 100,00% |
| | 000700300PH07H | 86,99 | 86,99 | 100,00% |
| | 000700500PH07H | 160,25 | 87,32 | 54,49% |
| | 000700700PH07H | 167,12 | 7,61 | 4,55% |
| | 000701100PH07H | 79,67 | 79,67 | 100,00% |
| | 001000100PH07G | 90,85 | 29,80 | 32,80% |
| | 002000400PH07G | 50,02 | 50,02 | 100,00% |
| | 27007A03100199 | 726,79 | 326,29 | 44,90% |
| | 27007A03100200 | 1994,15 | 385,65 | 19,34% |
| | 27007A03100201 | 1681,60 | 767,42 | 45,64% |
| | 27007A03200107 | 5089,74 | 188,71 | 3,71% |
| | 27007A03200108 | 8520,63 | 5697,51 | 66,87% |
| | 27007A03200109 | 3370,92 | 1869,72 | 55,47% |
| | 27007A03200111 | 7901,08 | 2591,84 | 32,80% |
| | 27007A03200137 | 2222,02 | 349,72 | 15,74% |
| | 27007A03200138 | 7335,53 | 3505,71 | 47,79% |
| | 27007A03200165 | 1824,93 | 843,88 | 46,24% |
| | 27007A03200166 | 2041,11 | 1053,98 | 51,64% |
| | 27007A03200167 | 3959,27 | 1680,59 | 42,45% |
| | 27007A03200168 | 4368,97 | 2023,08 | 46,31% |
| | 27007A03200169 | 3435,58 | 814,51 | 23,71% |
| | 27007A03200170 | 5178,27 | 333,66 | 6,44% |
| | 27007A03200171 | 6060,15 | 230,33 | 3,80% |
| | 27007A03200172 | 1342,37 | 1342,36 | 100,00% |
| | 27007A03200173 | 4126,78 | 3687,67 | 89,36% |
| | 27007A03200174 | 15024,90 | 11110,54 | 73,95% |
| | 27007A03200177 | 9339,79 | 8241,38 | 88,24% |
| | 27007A03200179 | 8590,83 | 440,81 | 5,13% |
| | 27007A03200180 | 1621,80 | 542,36 | 33,44% |
| | 27007A03200181 | 7274,23 | 1875,65 | 25,78% |
| | 27007A03200184 | 49980,29 | 17470,80 | 34,96% |
| | 27007A03200198 | 3405,98 | 184,11 | 5,41% |
| | 27007A03200199 | 4060,98 | 3504,24 | 86,29% |
| | 27007A03200200 | 2911,53 | 2911,53 | 100,00% |
| | 27007A03200201 | 5592,64 | 2765,31 | 49,45% |
| | 27007A03200202 | 1399,49 | 164,68 | 11,77% |
| | 27007A03200203 | 1491,63 | 343,13 | 23,00% |
| | 27007A03200211 | 4817,22 | 1397,51 | 29,01% |
| | 27007A03200229 | 3786,64 | 77,65 | 2,05% |
| | 27007A03200238 | 567,47 | 84,02 | 14,81% |
| | 27007A03200246 | 2337,29 | 978,68 | 41,87% |
| | 27007A03200247 | 1125,81 | 18,20 | 1,62% |
| | 27007A03200248 | 1177,91 | 668,24 | 56,73% |

| Plano Nº 0072A-0401 | Referencia Catastral | Superficie (m ²) | Superficie Afectada (m ²) | Porcentaxe Afectada |
|----------------------------|----------------------|------------------------------|---------------------------------------|---------------------|
| | 27007A03200250 | 2794,00 | 112,05 | 4,01% |
| | 27007A03200251 | 3691,34 | 976,67 | 26,46% |
| | 27007A03200253 | 1129,69 | 1129,56 | 99,99% |
| | 27007A03200254 | 4759,57 | 966,19 | 20,30% |
| | 27007A03200260 | 3126,53 | 2856,87 | 91,38% |
| | 27007A03200262 | 493,72 | 493,70 | 100,00% |
| | 27007A03200279 | 729,46 | 68,97 | 9,46% |
| | 27007A03300017 | 7524,96 | 549,49 | 7,30% |
| | 27007A03300021 | 9476,81 | 203,50 | 2,15% |
| | 27007A03300022 | 13328,69 | 6632,43 | 49,76% |
| | 27007A03300023 | 2452,31 | 1420,61 | 57,93% |
| | 27007A03300025 | 5299,42 | 3472,69 | 65,53% |
| | 27007A03300027 | 21109,44 | 4697,71 | 22,25% |
| | 27007A12100168 | 13540,05 | 2682,37 | 19,81% |
| | 27007A12300049 | 1188,34 | 574,19 | 48,32% |
| | 27007A12300054 | 700,93 | 19,09 | 2,72% |
| | 27007A12300163 | 3418,61 | 2118,16 | 61,96% |
| | 27007A12300167 | 641,12 | 8,96 | 1,40% |
| | 27007A12300172 | 1331,78 | 778,58 | 58,46% |
| | 27007A12300174 | 634,99 | 131,23 | 20,67% |
| | 27007A12400118 | 3696,51 | 2152,14 | 58,22% |
| | 27007A12400120 | 4186,02 | 2642,95 | 63,14% |
| | 27007A12400243 | 646,49 | 607,01 | 93,89% |
| | 27007A12400275 | 1802,60 | 233,72 | 12,97% |
| | 27007A12400277 | 489,41 | 165,71 | 33,86% |
| | 27007A12400278 | 376,14 | 59,97 | 15,94% |
| | 27007A12400283 | 1093,63 | 696,82 | 63,72% |
| | 27007A12400284 | 912,02 | 762,73 | 83,63% |
| | 27007A12400285 | 2833,12 | 2832,84 | 99,99% |
| | 27007A12400286 | 2169,66 | 319,88 | 14,74% |
| | 27007A12400302 | 443,49 | 10,05 | 2,27% |
| | 27007A12400303 | 612,60 | 509,88 | 83,23% |
| | 27007A12400304 | 965,92 | 965,92 | 100,00% |
| | 27007A12400305 | 1973,84 | 1018,59 | 51,60% |
| | 27007A12400354 | 1041,83 | 1041,81 | 100,00% |
| | 27007A12400357 | 2302,07 | 538,50 | 23,39% |
| | 27007A12400360 | 276,20 | 79,18 | 28,67% |
| | 27007A12400361 | 254,00 | 127,97 | 50,38% |
| | 27007A12400363 | 378,46 | 355,73 | 93,99% |
| | 27007A12400364 | 610,84 | 610,84 | 100,00% |
| | 27007A12400365 | 457,54 | 457,54 | 100,00% |
| | 27007A12400366 | 330,56 | 330,56 | 100,00% |
| | 27007A12400367 | 565,68 | 489,32 | 86,50% |
| | 27007A12400368 | 1010,38 | 823,84 | 81,54% |
| | 27007A12400371 | 4424,43 | 1483,49 | 33,53% |

| Plano Nº 0072A-0401 | Referencia Catastral | Superficie (m ²) | Superficie Afectada (m ²) | Porcentaxe Afectada |
|----------------------------|----------------------|------------------------------|---------------------------------------|---------------------|
| | 27007A12400393 | 1097,77 | 1097,73 | 100,00% |
| | 27007A12400394 | 528,48 | 528,48 | 100,00% |
| | 27007A12400395 | 191,20 | 191,20 | 100,00% |
| | 27007A12400396 | 196,92 | 196,92 | 100,00% |
| | 27007A12400397 | 3607,80 | 1967,84 | 54,54% |
| | 27007A12400399 | 1810,72 | 1044,29 | 57,67% |
| | 27007A12400430 | 4339,92 | 1629,46 | 37,55% |
| | 27007A12400449 | 2583,83 | 750,10 | 29,03% |
| | 27007A12400451 | 809,68 | 578,65 | 71,47% |
| | 27007A12400452 | 795,05 | 630,88 | 79,35% |
| | 27007A12400453 | 1060,73 | 555,41 | 52,36% |
| | 27007A12400454 | 243,08 | 243,08 | 100,00% |
| | 27007A12400455 | 824,13 | 300,58 | 36,47% |
| | 27007A12400456 | 826,14 | 826,14 | 100,00% |
| | 27007A12400457 | 601,77 | 601,77 | 100,00% |
| | 27007A12400464 | 1851,26 | 117,12 | 6,33% |
| | 27007A12400480 | 7251,74 | 3693,56 | 50,93% |
| | 27007A12400482 | 1970,57 | 1173,67 | 59,56% |
| | 27007A12400483 | 1573,51 | 777,65 | 49,42% |
| | 27007A12400484 | 1553,40 | 1497,94 | 96,43% |
| | 27007A12400485 | 392,25 | 144,90 | 36,94% |
| | 27007A12400494 | 1764,39 | 973,69 | 55,19% |
| | 27007A12400495 | 446,08 | 446,01 | 99,98% |
| | 27007A12400511 | 1447,02 | 342,91 | 23,70% |
| | 27007A12400513 | 2004,02 | 1006,68 | 50,23% |
| | 27007A12400514 | 2466,36 | 1089,02 | 44,16% |
| | 27007A12400516 | 1151,40 | 1151,40 | 100,00% |
| | 27007A12400517 | 1425,63 | 963,51 | 67,58% |
| | 27007A12400524 | 21247,62 | 582,23 | 2,74% |
| | 27007A12500032 | 3073,21 | 836,09 | 27,21% |
| | 27007A12500073 | 2259,26 | 77,37 | 3,42% |
| | 27007A12500385 | 4110,44 | 798,20 | 19,42% |
| | 27007A12500386 | 2909,03 | 1964,79 | 67,54% |
| | 27007A12500387 | 1551,60 | 1513,81 | 97,56% |
| | 27007A12500392 | 3373,02 | 2375,00 | 70,41% |
| | 27007A12500393 | 702,80 | 460,09 | 65,47% |
| | 27007A12500394 | 641,65 | 428,82 | 66,83% |
| | 27007A12500396 | 3879,61 | 1541,13 | 39,72% |
| | 27007A12500398 | 5619,46 | 1218,66 | 21,69% |
| | 27007A12500434 | 1221,37 | 1221,37 | 100,00% |
| | 27007A12500438 | 5480,94 | 2539,09 | 46,33% |
| | 27007A12500465 | 4312,10 | 2013,42 | 46,69% |
| | 27007A12600075 | 1338,34 | 239,83 | 17,92% |
| | 27007A12600076 | 767,70 | 144,26 | 18,79% |
| | 27007A12600077 | 927,87 | 927,77 | 99,99% |

| Plano Nº 0072A-0401 | Referencia Catastral | Superficie (m ²) | Superficie Afectada (m ²) | Porcentaxe Afectada |
|----------------------------|----------------------|------------------------------|---------------------------------------|---------------------|
| | 27007A12600078 | 608,71 | 608,71 | 100,00% |
| | 27007A12600079 | 450,06 | 450,06 | 100,00% |
| | 27007A12600080 | 296,56 | 296,56 | 100,00% |
| | 27007A12600081 | 1135,33 | 872,80 | 76,88% |
| | 27007A12600082 | 691,00 | 33,05 | 4,78% |
| | 27007A12600118 | 164,05 | 128,46 | 78,30% |
| | 27007A12600119 | 734,95 | 319,37 | 43,45% |
| | 27007A12600120 | 2463,59 | 829,74 | 33,68% |
| | 27007A12600122 | 2807,19 | 2146,33 | 76,46% |
| | 27007A12600123 | 1751,73 | 939,88 | 53,65% |
| | 27007A12600124 | 566,08 | 399,26 | 70,53% |
| | 27007A12600125 | 1502,64 | 387,42 | 25,78% |
| | 27007A12600126 | 545,04 | 18,63 | 3,42% |
| | 27007A12600131 | 491,05 | 420,38 | 85,61% |
| | 27007A12600132 | 489,58 | 485,83 | 99,23% |
| | 27007A12600133 | 1049,93 | 904,92 | 86,19% |
| | 27007A12600134 | 321,31 | 271,75 | 84,58% |
| | 27007A12600225 | 1172,12 | 211,34 | 18,03% |
| | 27007A12600227 | 1456,26 | 498,96 | 34,26% |
| | 27007A12600229 | 5504,04 | 784,26 | 14,25% |
| | 27007A12600231 | 1046,94 | 1046,87 | 99,99% |
| | 27007A12600232 | 1633,20 | 1618,79 | 99,12% |
| | 27007A12600233 | 806,54 | 806,54 | 100,00% |
| | 27007A12600234 | 741,85 | 740,35 | 99,80% |
| | 27007A12600235 | 1087,65 | 711,31 | 65,40% |
| | 27007A12600236 | 463,52 | 146,77 | 31,66% |
| | 27007A12600237 | 457,01 | 102,42 | 22,41% |
| | 27007A12600238 | 264,35 | 36,67 | 13,87% |
| | 27007A12600239 | 1420,10 | 34,68 | 2,44% |
| | 27007A12600244 | 1218,87 | 433,42 | 35,56% |
| | 27007A12600245 | 774,71 | 318,05 | 41,05% |
| | 27007A12600246 | 2069,04 | 959,13 | 46,36% |
| | 27007A12600247 | 4589,90 | 2574,74 | 56,10% |
| | 27007A12600250 | 341,10 | 109,63 | 32,14% |
| | 27007A12600251 | 688,30 | 127,51 | 18,53% |
| | 27007A12600252 | 908,86 | 72,31 | 7,96% |
| | 27007A12600373 | 1465,53 | 124,79 | 8,52% |
| | 27007A12600374 | 433,21 | 433,21 | 100,00% |
| | 27007A12600375 | 220,61 | 220,60 | 100,00% |
| | 27007A12600382 | 1088,65 | 1088,62 | 100,00% |
| | 27007A12600383 | 918,06 | 572,71 | 62,38% |
| | 27007A12600384 | 1653,49 | 1375,83 | 83,21% |
| | 27007A12600405 | 694,89 | 543,41 | 78,20% |
| | 27007A12600406 | 514,64 | 514,64 | 100,00% |
| | 27007A12600408 | 279,04 | 279,04 | 100,00% |

| Plano Nº 0072A-0401 | Referencia Catastral | Superficie (m ²) | Superficie Afectada (m ²) | Porcentaxe Afectada |
|----------------------------|----------------------|------------------------------|---------------------------------------|---------------------|
| | 27007A12600409 | 599,91 | 544,86 | 90,82% |
| | 27007A12600611 | 4829,57 | 153,02 | 3,17% |
| | 27007A12600613 | 488,45 | 72,21 | 14,78% |
| | 27007A12600614 | 2658,31 | 1810,30 | 68,10% |
| | 27007A12600616 | 2557,27 | 2356,20 | 92,14% |
| | 27007A12600621 | 1451,23 | 428,40 | 29,52% |
| | 27007A12600622 | 3312,80 | 99,98 | 3,02% |
| | 27007A12600626 | 3623,53 | 194,49 | 5,37% |
| | 27007A12600627 | 561,71 | 561,71 | 100,00% |
| | 27007A12600628 | 548,32 | 548,32 | 100,00% |
| | 27007A12600629 | 1080,56 | 1080,56 | 100,00% |
| | 27007A12600630 | 4171,21 | 2267,92 | 54,37% |
| | 27007A12600631 | 2391,20 | 2315,24 | 96,82% |
| | 27007A12600653 | 1212,01 | 1211,99 | 100,00% |
| | 27007A12600654 | 584,51 | 584,51 | 100,00% |
| | 27007A12600655 | 1284,90 | 1284,85 | 100,00% |
| | 27007A12600656 | 1847,48 | 1847,47 | 100,00% |
| | 27007A12600657 | 1208,39 | 1206,57 | 99,85% |
| | 27007A12600658 | 228,98 | 228,98 | 100,00% |
| | 27007A12600659 | 222,47 | 222,46 | 100,00% |
| | 27007A12600660 | 649,94 | 649,94 | 100,00% |
| | 27007A12600661 | 321,78 | 321,78 | 100,00% |
| | 27007A12600662 | 278,86 | 278,86 | 100,00% |
| | 27007A12600663 | 1234,04 | 1234,02 | 100,00% |
| | 27007A12600666 | 1250,66 | 30,79 | 2,46% |
| | 27007A12600668 | 1174,60 | 52,30 | 4,45% |
| | 27007A12600669 | 616,04 | 122,74 | 19,92% |
| | 27007A12600670 | 200,23 | 200,23 | 100,00% |
| | 27007A12600684 | 736,78 | 448,12 | 60,82% |
| | 27007A12600712 | 781,81 | 165,43 | 21,16% |
| | 27007A12600783 | 594,16 | 565,28 | 95,14% |
| | 27007A12600789 | 167,39 | 167,39 | 100,00% |
| | 27007A12600790 | 1309,22 | 155,69 | 11,89% |
| | 27007A12600794 | 2596,27 | 1135,84 | 43,75% |
| | 27007A13200101 | 5852,01 | 247,43 | 4,23% |
| | 27007A13200137 | 12384,37 | 4254,98 | 34,36% |
| | 27007A13200139 | 2655,47 | 364,19 | 13,71% |
| | 27007A13200146 | 859,93 | 628,14 | 73,05% |
| | 27007A13200148 | 1817,21 | 1233,71 | 67,89% |
| | 27007A13200172 | 748,16 | 748,08 | 99,99% |
| | 27007A13200173 | 2757,83 | 2117,65 | 76,79% |
| | 27007A13200174 | 1182,47 | 1178,24 | 99,64% |
| | 27007A13200175 | 2116,22 | 636,05 | 30,06% |
| | 27007A13200177 | 1058,31 | 117,77 | 11,13% |
| | 27007A13300011 | 4585,18 | 3058,87 | 66,71% |

| Plano Nº 0072A-0401 | Referencia Catastral | Superficie (m ²) | Superficie Afectada (m ²) | Porcentaxe Afectada |
|----------------------------|----------------------|------------------------------|---------------------------------------|---------------------|
| | 27007A13300012 | 653,78 | 653,76 | 100,00% |
| | 27007A13300013 | 565,46 | 565,46 | 100,00% |
| | 27007A13300014 | 685,45 | 685,41 | 99,99% |
| | 27007A13300015 | 1562,94 | 677,61 | 43,35% |
| | 27007A13300018 | 1567,98 | 569,42 | 36,32% |
| | 27007A13300026 | 2204,50 | 744,70 | 33,78% |
| | 27007A13300027 | 1186,23 | 987,14 | 83,22% |
| | 27007A13300028 | 787,60 | 446,80 | 56,73% |
| | 27007A13300029 | 1025,08 | 162,75 | 15,88% |
| | 27007A13300038 | 627,41 | 627,41 | 100,00% |
| | 27007A13300040 | 3186,38 | 2075,36 | 65,13% |
| | 27007A13300041 | 252,82 | 252,82 | 100,00% |
| | 27007A13300042 | 383,56 | 383,56 | 100,00% |
| | 27007A13300045 | 1207,86 | 221,94 | 18,37% |
| | 27007A13300053 | 144,43 | 144,43 | 100,00% |
| | 27007A13300058 | 2408,70 | 831,01 | 34,50% |
| | 27007A13300059 | 723,97 | 583,45 | 80,59% |
| | 27007A13300060 | 1249,09 | 963,64 | 77,15% |
| | 27007A13300062 | 223,66 | 223,03 | 99,72% |
| | 27007A13300063 | 219,17 | 219,16 | 100,00% |
| | 27007A13300064 | 2031,02 | 330,01 | 16,25% |
| | 27007A13300065 | 3061,68 | 2590,90 | 84,62% |
| | 27007A13300066 | 684,56 | 329,26 | 48,10% |
| | 27007A13300067 | 509,73 | 29,52 | 5,79% |
| | 27007A13300225 | 768,44 | 768,43 | 100,00% |
| | 27007A13300228 | 2030,70 | 1140,32 | 56,15% |
| | 27007A13300232 | 1534,94 | 1252,33 | 81,59% |
| | 27007A13400008 | 284,09 | 284,09 | 100,00% |
| | 27007A13400009 | 809,96 | 809,96 | 100,00% |
| | 27007A13400010 | 737,01 | 737,01 | 100,00% |
| | 27007A13400011 | 850,78 | 850,78 | 100,00% |
| | 27007A13400019 | 2183,27 | 576,31 | 26,40% |
| | 27007A13400021 | 1871,97 | 1244,75 | 66,49% |
| | 27007A13400029 | 3659,73 | 683,20 | 18,67% |
| | 27007A13400031 | 53,60 | 11,65 | 21,73% |
| | 27007A13400032 | 402,58 | 110,27 | 27,39% |
| | 27007A13400033 | 355,28 | 279,45 | 78,66% |
| | 27007A13400034 | 599,86 | 599,86 | 100,00% |
| | 27007A13400036 | 1596,94 | 1510,43 | 94,58% |
| | 27007A13400037 | 1935,58 | 111,49 | 5,76% |
| | 27007A13400068 | 804,46 | 56,43 | 7,02% |
| | 27007A13400069 | 819,43 | 123,60 | 15,08% |
| | 27007A13400070 | 851,24 | 128,55 | 15,10% |
| | 27007A13400071 | 1136,89 | 370,40 | 32,58% |
| | 27007A13400072 | 544,84 | 306,47 | 56,25% |

| Plano Nº 0072A-0401 | Referencia Catastral | Superficie (m ²) | Superficie Afectada (m ²) | Porcentaxe Afectada |
|----------------------------|----------------------|------------------------------|---------------------------------------|---------------------|
| | 27007A13400073 | 514,99 | 514,99 | 100,00% |
| | 27007A13400074 | 881,91 | 881,91 | 100,00% |
| | 27007A13400076 | 2477,03 | 1994,59 | 80,52% |
| | 27007A13400077 | 619,58 | 619,58 | 100,00% |
| | 27007A13400078 | 138,01 | 63,40 | 45,94% |
| | 27007A13400079 | 1517,25 | 575,42 | 37,93% |
| | 27007A13400085 | 1439,15 | 48,04 | 3,34% |
| | 27007A13400248 | 904,35 | 37,79 | 4,18% |
| | 27007A13400263 | 525,44 | 256,90 | 48,89% |
| | 27007A13400264 | 315,09 | 55,82 | 17,72% |
| | 27007A13400265 | 281,20 | 148,35 | 52,75% |
| | 27007A13400266 | 1725,33 | 1643,58 | 95,26% |
| | 27007A13400270 | 3715,89 | 2579,10 | 69,41% |
| | 27007A13400275 | 485,51 | 24,28 | 5,00% |
| | 27007A13400278 | 696,84 | 426,00 | 61,13% |
| | 27007A13400279 | 374,90 | 374,90 | 100,00% |
| | 27007A13400280 | 298,51 | 298,51 | 100,00% |
| | 27007A13400281 | 707,07 | 707,07 | 100,00% |
| | 27007A13400283 | 517,07 | 15,32 | 2,96% |
| | 27007A13400284 | 235,88 | 58,07 | 24,62% |
| | 27007A13400285 | 220,52 | 83,77 | 37,99% |
| | 27007A13400286 | 269,07 | 91,74 | 34,09% |
| | 27007A13400287 | 239,28 | 87,44 | 36,54% |
| | 27007A13400289 | 1591,63 | 465,84 | 29,27% |
| | 27007A13400314 | 918,29 | 831,95 | 90,60% |
| | 27007A13600003 | 1387,67 | 899,75 | 64,84% |
| | 27007A13600004 | 15526,19 | 5425,25 | 34,94% |
| | 27007A13600006 | 485,95 | 294,50 | 60,60% |
| | 27007A13600162 | 1612,96 | 918,86 | 56,97% |
| | 27007A13600163 | 1560,65 | 894,92 | 57,34% |
| | 27007A13600164 | 1554,79 | 881,25 | 56,68% |
| | 27007A13700010 | 4545,95 | 438,45 | 9,64% |
| | 27007A13700011 | 4412,33 | 1334,93 | 30,25% |
| | 27007A13700012 | 4605,21 | 1322,10 | 28,71% |
| | 27007A13700019 | 7880,42 | 1183,83 | 15,02% |
| | 27007A13700020 | 4328,51 | 3204,50 | 74,03% |
| | 27007A13700021 | 5826,42 | 1571,15 | 26,97% |
| | 27007A13700022 | 5138,96 | 2131,25 | 41,47% |
| | 27007A13700023 | 3658,77 | 1697,91 | 46,41% |
| | 27007A13700024 | 1656,76 | 738,87 | 44,60% |
| | 27007A13700025 | 1414,25 | 710,67 | 50,25% |
| | 27007A13700026 | 1164,69 | 406,93 | 34,94% |
| | 27007A13700027 | 937,95 | 44,28 | 4,72% |
| | 27007A13700040 | 13107,25 | 3546,02 | 27,05% |
| | 27007A13700042 | 3569,89 | 587,63 | 16,46% |

| Plano Nº 0072A-0401 | Referencia Catastral | Superficie (m ²) | Superficie Afectada (m ²) | Porcentaxe Afectada |
|----------------------------|----------------------|------------------------------|---------------------------------------|---------------------|
| | 27007A13700043 | 2840,27 | 2840,26 | 100,00% |
| | 27007A13700044 | 3786,11 | 25,30 | 0,67% |
| | 27007A13700045 | 8290,48 | 598,71 | 7,22% |
| | 27007A13700046 | 3018,36 | 1081,57 | 35,83% |
| | 27007A13700047 | 2120,22 | 1017,86 | 48,01% |
| | 27007A13700048 | 4643,81 | 3629,22 | 78,15% |
| | 27007A13700050 | 2703,09 | 2703,09 | 100,00% |
| | 27007A13700052 | 6681,22 | 99,68 | 1,49% |
| | 27007A13700054 | 4367,05 | 130,63 | 2,99% |
| | 27007A13700068 | 21833,87 | 5093,51 | 23,33% |
| | 27007A13700070 | 2621,04 | 206,83 | 7,89% |
| | 27007A13700071 | 2419,23 | 214,98 | 8,89% |
| | 27007A13700072 | 2063,55 | 190,07 | 9,21% |
| | 27007A13700074 | 2012,20 | 2012,20 | 100,00% |
| | 27007A13700075 | 769,04 | 769,04 | 100,00% |
| | 27007A13700076 | 3567,96 | 2957,39 | 82,89% |
| | 27007A13700077 | 765,39 | 765,39 | 100,00% |
| | 27007A13700078 | 1332,98 | 1332,91 | 99,99% |
| | 27007A13700093 | 4642,39 | 2420,99 | 52,15% |
| | 27007A13700099 | 1701,88 | 631,75 | 37,12% |
| | 27007A13700100 | 1016,33 | 473,35 | 46,57% |
| | 27007A13800156 | 13424,19 | 41,96 | 0,31% |
| | 27007A13800160 | 1546,79 | 145,26 | 9,39% |
| | 27007A13800162 | 151,57 | 30,57 | 20,17% |
| | 27007A13800163 | 1068,34 | 43,26 | 4,05% |
| | 27007A13800164 | 336,55 | 330,57 | 98,22% |
| | 27007A13800167 | 5392,27 | 921,66 | 17,09% |
| | 27007A13800168 | 9383,88 | 6786,28 | 72,32% |
| | 27007A13800171 | 2882,56 | 388,78 | 13,49% |
| | 27007A13800172 | 3816,13 | 3202,24 | 83,91% |
| | 27007A13800174 | 7502,95 | 3223,51 | 42,96% |
| | 27007A13800181 | 10488,92 | 5191,04 | 49,49% |
| | 27007A13900177 | 5267,93 | 287,36 | 5,45% |
| | 27007A13900200 | 682,25 | 318,33 | 46,66% |
| | 27007A13900203 | 5458,97 | 2936,08 | 53,78% |
| | 27007A13900214 | 13601,93 | 7954,91 | 58,48% |
| | 27007A16900001 | 816,16 | 375,40 | 46,00% |
| | 27007A16900003 | 68699,50 | 14279,67 | 20,79% |
| | 27007A17000324 | 5317,91 | 1476,86 | 27,77% |
| | 27007A17000325 | 11097,78 | 6739,63 | 60,73% |
| | 27007A17000326 | 9154,91 | 5643,43 | 61,64% |
| | 27007A17000346 | 18684,60 | 1790,45 | 9,58% |
| | 6788201PH0768N | 2766,07 | 391,58 | 14,16% |
| | 6788206PH0768N | 1871,46 | 292,95 | 15,65% |

| Plano Nº 0072A-0402 | Referencia Catastral | Superficie (m ²) | Superficie Afectada (m ²) | Porcentaxe Afectada |
|----------------------------|----------------------|------------------------------|---------------------------------------|---------------------|
| | 000200200PH07F | 88,31 | 44,25 | 50,11% |
| | 000200900PH07F | 124,87 | 45,06 | 36,08% |
| | 001001600PH07E | 101,73 | 101,73 | 100,00% |
| | 001002100PH07E | 743,69 | 76,62 | 10,30% |
| | 001002200PH07E | 101,75 | 101,75 | 100,00% |
| | 001202400PH07F | 266,53 | 42,85 | 16,08% |
| | 001202500PH07F | 617,66 | 182,04 | 29,47% |
| | 001202600PH07F | 145,32 | 145,32 | 100,00% |
| | 001203000PH07F | 150,40 | 142,26 | 94,59% |
| | 001700300PH07F | 68,17 | 68,17 | 100,00% |
| | 002102100PH07H | 55,27 | 42,91 | 77,64% |
| | 27007A13100177 | 7078,66 | 3980,60 | 56,23% |
| | 27007A13200087 | 180,02 | 180,02 | 100,00% |
| | 27007A13200089 | 361,90 | 361,90 | 100,00% |
| | 27007A13200090 | 293,30 | 293,30 | 100,00% |
| | 27007A13200091 | 416,43 | 416,43 | 100,00% |
| | 27007A13200092 | 343,88 | 343,88 | 100,00% |
| | 27007A13200093 | 499,01 | 497,20 | 99,64% |
| | 27007A13200094 | 1061,82 | 792,11 | 74,60% |
| | 27007A13200095 | 1006,99 | 785,78 | 78,03% |
| | 27007A13200096 | 867,15 | 480,46 | 55,41% |
| | 27007A13200099 | 1960,08 | 1960,08 | 100,00% |
| | 27007A13200101 | 5852,01 | 247,43 | 4,23% |
| | 27007A13200175 | 2116,22 | 636,05 | 30,06% |
| | 27007A13200177 | 1058,31 | 117,77 | 11,13% |
| | 27007A13200214 | 577,08 | 290,96 | 50,42% |
| | 27007A13200215 | 4449,29 | 3053,99 | 68,64% |
| | 27007A13200218 | 2290,40 | 2156,86 | 94,17% |
| | 27007A13200219 | 202,60 | 133,89 | 66,09% |
| | 27007A13200223 | 368,11 | 368,11 | 100,00% |
| | 27007A13200224 | 727,93 | 727,89 | 99,99% |
| | 27007A13200225 | 354,04 | 354,04 | 100,00% |
| | 27007A13200226 | 933,27 | 891,11 | 95,48% |
| | 27007A13200228 | 530,97 | 529,83 | 99,79% |
| | 27007A13200229 | 1321,66 | 883,56 | 66,85% |
| | 27007A13200230 | 1631,42 | 71,20 | 4,36% |
| | 27007A13200231 | 810,69 | 680,50 | 83,94% |
| | 27007A13200232 | 647,38 | 521,99 | 80,63% |
| | 27007A13200233 | 940,03 | 940,03 | 100,00% |
| | 27007A13200235 | 2069,87 | 771,73 | 37,28% |
| | 27007A13200239 | 1236,71 | 89,09 | 7,20% |
| | 27007A13200343 | 309,55 | 302,18 | 97,62% |
| | 27007A13200347 | 736,14 | 64,77 | 8,80% |
| | 27007A13300011 | 4585,18 | 3058,87 | 66,71% |
| | 27007A13300028 | 787,60 | 446,80 | 56,73% |

| Plano Nº 0072A-0402 | Referencia Catastral | Superficie (m ²) | Superficie Afectada (m ²) | Porcentaxe Afectada |
|----------------------------|----------------------|------------------------------|---------------------------------------|---------------------|
| | 27007A13300029 | 1025,08 | 162,75 | 15,88% |
| | 27007A13300045 | 1207,86 | 221,94 | 18,37% |
| | 27007A13800195 | 702,99 | 62,25 | 8,86% |
| | 27007A13800196 | 353,25 | 140,53 | 39,78% |
| | 27007A13800198 | 668,61 | 601,97 | 90,03% |
| | 27007A13800199 | 1994,81 | 1987,06 | 99,61% |
| | 27007A13800200 | 2872,44 | 196,74 | 6,85% |
| | 27007A13800201 | 759,37 | 163,16 | 21,49% |
| | 27007A13800202 | 770,54 | 152,51 | 19,79% |
| | 27007A13800203 | 4379,84 | 1828,69 | 41,75% |
| | 27007A13800206 | 981,37 | 139,87 | 14,25% |
| | 27007A13800211 | 1078,66 | 412,27 | 38,22% |
| | 27007A13800213 | 804,00 | 712,57 | 88,63% |
| | 27007A13800214 | 1924,48 | 1823,10 | 94,73% |
| | 27007A13800218 | 5106,36 | 2354,15 | 46,10% |
| | 27007A13800220 | 2214,65 | 74,59 | 3,37% |
| | 27007A13800221 | 5496,55 | 65,01 | 1,18% |
| | 27007A13900177 | 5267,93 | 287,36 | 5,45% |
| | 27007A13900200 | 682,25 | 318,33 | 46,66% |
| | 27007A13900203 | 5458,97 | 2936,08 | 53,78% |
| | 27007A13900214 | 13601,93 | 7954,91 | 58,48% |
| | 27007A13900216 | 1882,24 | 600,53 | 31,90% |
| | 27007A13900217 | 1383,78 | 1383,78 | 100,00% |
| | 27007A13900298 | 461,88 | 105,62 | 22,87% |
| | 27007A14000001 | 916,33 | 165,28 | 18,04% |
| | 27007A14000002 | 771,96 | 165,58 | 21,45% |
| | 27007A14000003 | 577,29 | 577,29 | 100,00% |
| | 27007A14000004 | 383,82 | 383,82 | 100,00% |
| | 27007A14000006 | 4443,74 | 2174,63 | 48,94% |
| | 27007A14000012 | 3971,07 | 555,10 | 13,98% |
| | 27007A14000020 | 1880,19 | 1247,92 | 66,37% |
| | 27007A14000023 | 880,34 | 839,25 | 95,33% |
| | 27007A14000024 | 608,24 | 507,09 | 83,37% |
| | 27007A14000025 | 536,03 | 411,67 | 76,80% |
| | 27007A14000026 | 593,90 | 429,65 | 72,34% |
| | 27007A14000027 | 235,55 | 159,46 | 67,70% |
| | 27007A14000028 | 932,39 | 756,13 | 81,10% |
| | 27007A14000029 | 1085,19 | 1026,51 | 94,59% |
| | 27007A14000030 | 63,88 | 63,88 | 100,00% |
| | 27007A14000031 | 481,69 | 325,51 | 67,58% |
| | 27007A14000032 | 456,75 | 216,51 | 47,40% |
| | 27007A14000033 | 978,47 | 41,95 | 4,29% |
| | 27007A14000040 | 2290,22 | 488,85 | 21,35% |
| | 27007A14000041 | 769,23 | 390,13 | 50,72% |
| | 27007A14000042 | 492,96 | 492,96 | 100,00% |

| Plano Nº 0072A-0402 | Referencia Catastral | Superficie (m ²) | Superficie Afectada (m ²) | Porcentaxe Afectada |
|----------------------------|----------------------|------------------------------|---------------------------------------|---------------------|
| | 27007A14000043 | 1525,39 | 1030,87 | 67,58% |
| | 27007A14000044 | 155,88 | 155,88 | 100,00% |
| | 27007A14000045 | 3406,27 | 2591,08 | 76,07% |
| | 27007A14000046 | 1692,74 | 958,71 | 56,64% |
| | 27007A14000048 | 4367,84 | 1884,23 | 43,14% |
| | 27007A14000049 | 175,74 | 175,19 | 99,69% |
| | 27007A14000050 | 1624,19 | 668,66 | 41,17% |
| | 27007A14000053 | 238,44 | 238,43 | 100,00% |
| | 27007A14000055 | 5176,80 | 3692,10 | 71,32% |
| | 27007A14000056 | 11403,93 | 6127,54 | 53,73% |
| | 27007A14000057 | 2226,23 | 561,43 | 25,22% |
| | 27007A14000058 | 2495,26 | 82,89 | 3,32% |
| | 27007A14000059 | 2583,54 | 653,54 | 25,30% |
| | 27007A14000061 | 10466,65 | 6869,16 | 65,63% |
| | 27007A14000064 | 3769,24 | 2528,20 | 67,07% |
| | 27007A14000065 | 4392,33 | 2796,61 | 63,67% |
| | 27007A14000095 | 5759,54 | 3875,28 | 67,28% |
| | 27007A14000134 | 7114,71 | 2211,49 | 31,08% |
| | 27007A14000152 | 9719,87 | 512,25 | 5,27% |
| | 27007A14000195 | 5538,88 | 325,95 | 5,88% |
| | 27007A14000199 | 5561,34 | 2303,61 | 41,42% |
| | 27007A14000204 | 1650,57 | 79,75 | 4,83% |
| | 27007A14000205 | 2161,50 | 727,38 | 33,65% |
| | 27007A14100001 | 2634,55 | 2539,38 | 96,39% |
| | 27007A14100002 | 2314,27 | 1062,51 | 45,91% |
| | 27007A14100003 | 6961,99 | 2889,25 | 41,50% |
| | 27007A14100006 | 2578,72 | 293,50 | 11,38% |
| | 27007A14100007 | 9736,38 | 3558,94 | 36,55% |
| | 27007A14100010 | 2978,92 | 1853,37 | 62,22% |
| | 27007A14100011 | 3939,26 | 3824,77 | 97,09% |
| | 27007A14100012 | 8881,08 | 3049,49 | 34,34% |
| | 27007A14100014 | 2621,23 | 1118,08 | 42,65% |
| | 27007A14100015 | 1869,52 | 1289,52 | 68,98% |
| | 27007A14100016 | 4213,70 | 396,91 | 9,42% |
| | 27007A14100017 | 4915,45 | 1593,46 | 32,42% |
| | 27007A14100018 | 6470,93 | 1243,51 | 19,22% |
| | 27007A14100023 | 1774,20 | 1750,18 | 98,65% |
| | 27007A14100024 | 2373,49 | 1560,64 | 65,75% |
| | 27007A14100025 | 2150,06 | 1225,88 | 57,02% |
| | 27007A14100026 | 7159,56 | 4128,43 | 57,66% |
| | 27007A14100069 | 2162,39 | 787,67 | 36,43% |
| | 27007A14100070 | 1235,31 | 852,06 | 68,98% |
| | 27007A14100071 | 1030,20 | 740,07 | 71,84% |
| | 27007A14100075 | 9164,44 | 3736,50 | 40,77% |
| | 27007A14100077 | 1860,95 | 1628,02 | 87,48% |

| Plano Nº 0072A-0402 | Referencia Catastral | Superficie (m ²) | Superficie Afectada (m ²) | Porcentaje Afectada |
|----------------------------|----------------------|------------------------------|---------------------------------------|---------------------|
| | 27007A14100079 | 417,91 | 417,91 | 100,00% |
| | 27007A14100081 | 2235,84 | 1588,59 | 71,05% |
| | 27007A14100082 | 677,74 | 677,74 | 100,00% |
| | 27007A14100083 | 1858,59 | 266,51 | 14,34% |
| | 27007A14100133 | 2185,35 | 1146,47 | 52,46% |
| | 27007A14100139 | 536,35 | 135,78 | 25,32% |
| | 27007A14100141 | 1614,46 | 28,41 | 1,76% |
| | 27007A14100145 | 3309,77 | 1489,89 | 45,01% |
| | 27007A14100146 | 1217,18 | 1217,18 | 100,00% |
| | 27007A14100148 | 840,82 | 840,81 | 100,00% |
| | 27007A14100149 | 1549,56 | 1549,55 | 100,00% |
| | 27007A14100152 | 1491,82 | 1386,25 | 92,92% |
| | 27007A14100153 | 411,75 | 172,54 | 41,90% |
| | 27007A14100154 | 346,43 | 42,54 | 12,28% |
| | 27007A14100223 | 6124,85 | 2746,81 | 44,85% |
| | 27007A14100237 | 1860,09 | 739,48 | 39,75% |
| | 27007A14100238 | 2058,88 | 590,46 | 28,68% |
| | 27007A14200001 | 159,67 | 71,45 | 44,75% |
| | 27007A14200002 | 936,38 | 936,38 | 100,00% |
| | 27007A14200003 | 2379,87 | 2379,36 | 99,98% |
| | 27007A14200004 | 2519,47 | 1791,50 | 71,11% |
| | 27007A14200005 | 5272,75 | 4856,13 | 92,10% |
| | 27007A14200006 | 3839,79 | 2184,15 | 56,88% |
| | 27007A14200007 | 1033,55 | 103,23 | 9,99% |
| | 27007A14200008 | 3018,59 | 2161,67 | 71,61% |
| | 27007A14200013 | 5227,32 | 2214,15 | 42,36% |
| | 27007A14200015 | 4060,90 | 439,07 | 10,81% |
| | 27007A14200016 | 1354,93 | 550,02 | 40,59% |
| | 27007A14200017 | 1265,57 | 499,24 | 39,45% |
| | 27007A14200018 | 1306,34 | 643,43 | 49,25% |
| | 27007A14200019 | 897,08 | 897,08 | 100,00% |
| | 27007A14200021 | 5073,50 | 2213,35 | 43,63% |
| | 27007A14200022 | 1894,66 | 1802,37 | 95,13% |
| | 27007A14200023 | 1112,88 | 964,86 | 86,70% |
| | 27007A14200024 | 2481,08 | 1060,95 | 42,76% |
| | 27007A14200025 | 4086,04 | 236,13 | 5,78% |
| | 27007A14200026 | 5501,12 | 2058,95 | 37,43% |
| | 27007A14200028 | 7828,04 | 3236,81 | 41,35% |
| | 27007A14200031 | 9135,71 | 4162,23 | 45,56% |
| | 27007A14200033 | 4183,15 | 4013,07 | 95,93% |
| | 27007A14200036 | 2445,24 | 84,64 | 3,46% |
| | 27007A14200037 | 1937,86 | 191,70 | 9,89% |
| | 27007A14200038 | 2807,85 | 972,15 | 34,62% |
| | 27007A14200064 | 2689,03 | 58,88 | 2,19% |
| | 27007A14200066 | 2042,16 | 1080,52 | 52,91% |

| Plano Nº 0072A-0402 | Referencia Catastral | Superficie (m ²) | Superficie Afectada (m ²) | Porcentaxe Afectada |
|----------------------------|----------------------|------------------------------|---------------------------------------|---------------------|
| | 27007A14200067 | 1462,65 | 1462,65 | 100,00% |
| | 27007A14200068 | 2623,58 | 1826,51 | 69,62% |
| | 27007A14200080 | 2027,38 | 373,30 | 18,41% |
| | 27007A14200085 | 696,14 | 50,52 | 7,26% |
| | 27007A14200086 | 26721,53 | 7547,89 | 28,25% |
| | 27007A14200087 | 189,44 | 186,45 | 98,42% |
| | 27007A14200088 | 229,97 | 229,71 | 99,89% |
| | 27007A14200089 | 227,63 | 227,62 | 100,00% |
| | 27007A14200091 | 995,07 | 960,15 | 96,49% |
| | 27007A14200097 | 871,56 | 672,63 | 77,18% |
| | 27007A14200098 | 2765,53 | 1509,11 | 54,57% |
| | 27007A14200101 | 2589,30 | 1177,83 | 45,49% |
| | 27007A14200102 | 8866,14 | 3887,56 | 43,85% |
| | 27007A14200148 | 609,80 | 169,87 | 27,86% |
| | 27007A14200151 | 3117,64 | 1321,52 | 42,39% |
| | 27007A14200152 | 1456,76 | 486,41 | 33,39% |
| | 27007A14200154 | 865,94 | 619,68 | 71,56% |
| | 27007A14200155 | 11420,72 | 3523,88 | 30,86% |
| | 27007A14200157 | 919,74 | 919,73 | 100,00% |
| | 27007A14200158 | 863,35 | 863,35 | 100,00% |
| | 27007A14200159 | 705,04 | 705,04 | 100,00% |
| | 27007A14200160 | 1996,13 | 818,68 | 41,01% |
| | 27007A14200393 | 9484,17 | 2950,78 | 31,11% |
| | 27007A14200417 | 4217,08 | 1742,33 | 41,32% |
| | 27007A14200418 | 545,73 | 277,92 | 50,93% |
| | 27007A14200420 | 606,51 | 563,14 | 92,85% |
| | 27007A14200421 | 9698,10 | 5779,46 | 59,59% |
| | 27007A14200422 | 5987,57 | 914,72 | 15,28% |
| | 27007A14200426 | 233,39 | 163,07 | 69,87% |
| | 27007A14200462 | 682,28 | 138,72 | 20,33% |
| | 27007A14200464 | 5109,76 | 2881,33 | 56,39% |
| | 27007A14200465 | 1838,55 | 159,57 | 8,68% |
| | 27007A14200466 | 3831,15 | 643,62 | 16,80% |
| | 27007A14200467 | 566,18 | 284,01 | 50,16% |
| | 27007A14200468 | 515,01 | 275,09 | 53,41% |
| | 27007A14200469 | 3256,64 | 1798,86 | 55,24% |
| | 27007A14200484 | 1090,81 | 1007,41 | 92,35% |
| | 27007A14200485 | 1294,37 | 245,35 | 18,96% |
| | 27007A14200487 | 1252,52 | 600,27 | 47,92% |
| | 27007A14200490 | 3486,12 | 156,49 | 4,49% |
| | 27007A14200500 | 5363,16 | 1769,59 | 33,00% |
| | 27007A14300004 | 19603,41 | 4552,32 | 23,22% |
| | 27007A14300009 | 3697,00 | 2419,44 | 65,44% |
| | 27007A14300010 | 2082,75 | 1411,41 | 67,77% |
| | 27007A14300012 | 226,33 | 140,48 | 62,07% |

| Plano Nº 0072A-0402 | Referencia Catastral | Superficie (m ²) | Superficie Afectada (m ²) | Porcentaxe Afectada |
|----------------------------|----------------------|------------------------------|---------------------------------------|---------------------|
| | 27007A14300013 | 3078,49 | 2502,14 | 81,28% |
| | 27007A14300014 | 1487,56 | 716,67 | 48,18% |
| | 27007A14300016 | 2371,20 | 1490,42 | 62,86% |
| | 27007A14300020 | 3126,45 | 2956,20 | 94,55% |
| | 27007A14300029 | 2798,26 | 1138,51 | 40,69% |
| | 27007A14300032 | 7431,11 | 4108,51 | 55,29% |
| | 27007A14300033 | 28556,58 | 4080,73 | 14,29% |
| | 27007A14300042 | 10873,17 | 2743,45 | 25,23% |
| | 27007A14300043 | 2400,77 | 1583,55 | 65,96% |
| | 27007A14300045 | 5272,88 | 1354,15 | 25,68% |
| | 27007A14300047 | 6985,25 | 1421,61 | 20,35% |
| | 27007A14300048 | 1939,38 | 479,68 | 24,73% |
| | 27007A14300098 | 471,82 | 471,82 | 100,00% |
| | 27007A14300099 | 961,79 | 961,79 | 100,00% |
| | 27007A14300100 | 310,14 | 310,14 | 100,00% |
| | 27007A14300101 | 1060,26 | 1060,26 | 100,00% |
| | 27007A14300102 | 842,05 | 842,05 | 100,00% |
| | 27007A14300103 | 826,17 | 365,04 | 44,19% |
| | 27007A14300105 | 2178,34 | 546,17 | 25,07% |
| | 27007A14300115 | 3688,79 | 3688,70 | 100,00% |
| | 27007A14300116 | 3696,53 | 913,25 | 24,71% |
| | 27007A14300120 | 530,06 | 530,04 | 100,00% |
| | 27007A14300121 | 663,43 | 514,06 | 77,49% |
| | 27007A14300122 | 1582,94 | 616,99 | 38,98% |
| | 27007A14300128 | 2080,33 | 1074,97 | 51,67% |
| | 27007A14300129 | 723,25 | 361,66 | 50,01% |
| | 27007A14300130 | 1149,61 | 566,18 | 49,25% |
| | 27007A14300132 | 604,89 | 284,44 | 47,02% |
| | 27007A14300134 | 4612,81 | 1613,04 | 34,97% |
| | 27007A14300135 | 2091,42 | 1097,17 | 52,46% |
| | 27007A14300172 | 696,89 | 448,22 | 64,32% |
| | 27007A14300173 | 3040,58 | 1681,34 | 55,30% |
| | 27007A14300174 | 2845,49 | 767,19 | 26,96% |
| | 27007A14300267 | 6522,11 | 280,09 | 4,29% |
| | 27007A14300268 | 2056,17 | 63,36 | 3,08% |
| | 27007A14300271 | 702,56 | 45,46 | 6,47% |
| | 27007A14300273 | 395,01 | 36,97 | 9,36% |
| | 27007A14300276 | 389,46 | 40,47 | 10,39% |
| | 27007A14300288 | 21313,78 | 6022,41 | 28,26% |
| | 27007A14300301 | 636,79 | 285,06 | 44,76% |
| | 27007A14300302 | 545,88 | 10,94 | 2,00% |
| | 27007A14300321 | 1204,82 | 1138,42 | 94,49% |
| | 27007A14300322 | 2574,43 | 2080,03 | 80,80% |
| | 27007A14300324 | 3073,46 | 1460,61 | 47,52% |
| | 27007A14300325 | 912,30 | 26,70 | 2,93% |

| Plano Nº 0072A-0402 | Referencia Catastral | Superficie (m ²) | Superficie Afectada (m ²) | Porcentaxe Afectada |
|----------------------------|----------------------|------------------------------|---------------------------------------|---------------------|
| | 27007A14300342 | 10284,88 | 2902,90 | 28,22% |
| | 27007A14300347 | 3709,15 | 1549,27 | 41,77% |
| | 27007A14300356 | 4658,44 | 2918,90 | 62,66% |
| | 27007A14300361 | 118,49 | 118,49 | 100,00% |
| | 27007A14300362 | 163,93 | 163,92 | 99,99% |
| | 27007A14300363 | 650,32 | 650,30 | 100,00% |
| | 27007A14300364 | 103,40 | 103,40 | 100,00% |
| | 27007A14300365 | 81,23 | 81,23 | 100,00% |
| | 27007A14300366 | 76,29 | 76,29 | 100,00% |
| | 27007A14300367 | 64,52 | 64,52 | 100,00% |
| | 27007A14300383 | 3251,99 | 2174,17 | 66,86% |
| | 27007A14300384 | 1243,22 | 631,13 | 50,77% |
| | 27007A14300400 | 922,98 | 61,98 | 6,72% |
| | 27007A14300401 | 2818,79 | 2639,41 | 93,64% |
| | 27007A14300402 | 17255,38 | 10125,25 | 58,68% |
| | 27007A14300407 | 2613,88 | 186,96 | 7,15% |
| | 27007A14300410 | 471,75 | 471,74 | 100,00% |
| | 27007A14300412 | 2228,52 | 2139,05 | 95,99% |
| | 27007A14300413 | 1380,62 | 1110,80 | 80,46% |
| | 27007A14300414 | 613,56 | 461,51 | 75,22% |
| | 27007A14300415 | 1419,63 | 922,14 | 64,96% |
| | 27007A14300420 | 739,88 | 487,14 | 65,84% |
| | 27007A14300421 | 1787,20 | 1135,80 | 63,55% |
| | 27007A14300424 | 1337,30 | 143,65 | 10,74% |
| | 27007A14300427 | 14713,79 | 3330,56 | 22,64% |
| | 27007A14300431 | 899,04 | 899,04 | 100,00% |
| | 27007A14300434 | 3809,68 | 1854,92 | 48,69% |
| | 27007A14300438 | 845,48 | 609,50 | 72,09% |
| | 27007A14300443 | 1338,34 | 710,66 | 53,10% |
| | 27007A14300445 | 1602,58 | 1602,58 | 100,00% |
| | 27007A14300446 | 3217,78 | 1694,30 | 52,65% |
| | 27007A14300450 | 1623,61 | 921,85 | 56,78% |
| | 27007A14300467 | 4428,61 | 2210,48 | 49,91% |
| | 27007A14400138 | 18322,49 | 5044,45 | 27,53% |
| | 27007A14400139 | 1028,27 | 149,67 | 14,56% |
| | 27007A14400140 | 3017,76 | 2541,35 | 84,21% |
| | 27007A14400141 | 3195,94 | 1577,44 | 49,36% |
| | 27007A14400142 | 6541,80 | 4079,14 | 62,35% |
| | 27007A14400152 | 1640,93 | 226,62 | 13,81% |
| | 27007A14400213 | 6846,14 | 613,66 | 8,96% |
| | 27007A14400217 | 1662,83 | 436,03 | 26,22% |
| | 27007A14400236 | 3484,91 | 23,42 | 0,67% |
| | 27007A14400237 | 1915,68 | 344,17 | 17,97% |
| | 27007A14400239 | 818,34 | 208,35 | 25,46% |
| | 27007A14400240 | 614,04 | 244,04 | 39,74% |

| Plano Nº 0072A-0402 | Referencia Catastral | Superficie (m ²) | Superficie Afectada (m ²) | Porcentaxe Afectada |
|----------------------------|----------------------|------------------------------|---------------------------------------|---------------------|
| | 27007A14400241 | 839,70 | 440,99 | 52,52% |
| | 27007A14400242 | 1460,43 | 750,18 | 51,37% |
| | 27007A14400244 | 1201,15 | 910,03 | 75,76% |
| | 27007A14400248 | 1095,32 | 1090,30 | 99,54% |
| | 27007A14400250 | 162,62 | 162,62 | 100,00% |
| | 27007A14400251 | 170,34 | 136,31 | 80,03% |
| | 27007A14400254 | 12549,58 | 5443,69 | 43,38% |
| | 27007A14400255 | 1731,95 | 148,96 | 8,60% |
| | 27007A14400288 | 2281,27 | 676,76 | 29,67% |
| | 27007A14400290 | 1005,63 | 1005,63 | 100,00% |
| | 27007A14400291 | 940,10 | 940,10 | 100,00% |
| | 27007A14400292 | 939,03 | 832,62 | 88,67% |
| | 27007A14400293 | 5118,78 | 185,79 | 3,63% |
| | 27007A14400294 | 1246,72 | 1046,54 | 83,94% |
| | 27007A14400296 | 4364,95 | 1982,44 | 45,42% |
| | 27007A14400310 | 1533,75 | 1511,86 | 98,57% |
| | 27007A14400316 | 6871,23 | 3796,64 | 55,25% |
| | 27007A14400318 | 1413,01 | 790,45 | 55,94% |
| | 27007A14400319 | 2281,96 | 1765,97 | 77,39% |
| | 27007A14400320 | 3869,74 | 1079,57 | 27,90% |
| | 27007A14400323 | 1906,57 | 38,78 | 2,03% |
| | 27007A14400324 | 2198,67 | 42,15 | 1,92% |
| | 27007A14400371 | 2641,33 | 2524,36 | 95,57% |
| | 27007A14400372 | 1072,74 | 182,30 | 16,99% |
| | 27007A14400373 | 7488,16 | 3443,56 | 45,99% |
| | 27007A14400442 | 398,22 | 44,98 | 11,30% |
| | 27007A14400443 | 753,80 | 245,33 | 32,55% |
| | 27007A14400448 | 138,41 | 138,41 | 100,00% |
| | 27007A14400455 | 3113,76 | 1211,22 | 38,90% |
| | 27007A14400458 | 1607,34 | 257,87 | 16,04% |
| | 27007A14500096 | 43684,85 | 6698,32 | 15,33% |
| | 27007A14500098 | 658,51 | 658,51 | 100,00% |
| | 27007A14500099 | 841,32 | 227,17 | 27,00% |
| | 27007A14500109 | 3459,43 | 2057,28 | 59,47% |
| | 27007A14500115 | 2689,44 | 374,99 | 13,94% |
| | 27007A14500117 | 5095,89 | 1750,14 | 34,34% |
| | 27007A14500119 | 895,29 | 433,97 | 48,47% |
| | 27007A14500129 | 2943,68 | 462,75 | 15,72% |
| | 27007A14500130 | 6776,48 | 2367,57 | 34,94% |
| | 27007A14500131 | 791,85 | 791,79 | 99,99% |
| | 27007A14500132 | 3477,74 | 2697,34 | 77,56% |
| | 27007A14500150 | 7907,75 | 5905,65 | 74,68% |
| | 27007A14500152 | 1428,97 | 160,37 | 11,22% |
| | 27007A14500153 | 12081,49 | 5456,39 | 45,16% |
| | 27007A14500158 | 1693,18 | 575,71 | 34,00% |

| Plano Nº 0072A-0402 | Referencia Catastral | Superficie (m ²) | Superficie Afectada (m ²) | Porcentaxe Afectada |
|----------------------------|----------------------|------------------------------|---------------------------------------|---------------------|
| | 27007A14500160 | 755,37 | 755,37 | 100,00% |
| | 27007A14500161 | 1493,27 | 567,82 | 38,03% |
| | 27007A14500162 | 267,04 | 71,28 | 26,69% |
| | 27007A14500182 | 7334,31 | 386,99 | 5,28% |
| | 27007A14500199 | 4084,31 | 1240,91 | 30,38% |
| | 27007A14500202 | 532,57 | 532,51 | 99,99% |
| | 27007A14500204 | 1731,48 | 1717,34 | 99,18% |
| | 27007A14500206 | 3210,55 | 2816,83 | 87,74% |
| | 27007A14500215 | 3199,60 | 387,88 | 12,12% |
| | 27007A14900133 | 2261,94 | 767,83 | 33,95% |
| | 27007A14900135 | 197132,22 | 3171,75 | 1,61% |
| | 27007A15000002 | 5418,10 | 3654,06 | 67,44% |
| | 27007A15000005 | 5138,38 | 4366,86 | 84,99% |
| | 27007A15000006 | 2949,60 | 595,25 | 20,18% |
| | 27007A15000060 | 4633,29 | 1908,91 | 41,20% |
| | 27007A15200003 | 1515,98 | 515,68 | 34,02% |
| | 27007A15200004 | 2084,69 | 805,45 | 38,64% |
| | 27007A15200007 | 2923,32 | 1590,53 | 54,41% |
| | 27007A15200009 | 3138,60 | 1837,38 | 58,54% |
| | 27007A15200010 | 1423,15 | 955,73 | 67,16% |
| | 27007A15200011 | 3577,12 | 1293,07 | 36,15% |
| | 27007A15200015 | 8863,11 | 4463,50 | 50,36% |
| | 27007A15200022 | 10392,08 | 66,52 | 0,64% |
| | 27007A15200023 | 668,24 | 177,08 | 26,50% |
| | 27007A15400008 | 3704,69 | 628,72 | 16,97% |
| | 27007A15400009 | 3933,53 | 987,57 | 25,11% |
| | 27007A15400010 | 15174,31 | 4862,04 | 32,04% |
| | 27007A15400016 | 4413,97 | 1807,89 | 40,96% |
| | 27007A15400018 | 7249,87 | 3221,66 | 44,44% |
| | 27007A15400019 | 4582,18 | 2084,43 | 45,49% |
| | 27007A15400020 | 4550,70 | 1254,15 | 27,56% |
| | 27007A15400021 | 10290,24 | 5133,20 | 49,88% |
| | 27007A15400027 | 2041,01 | 2040,99 | 100,00% |
| | 27007A15400029 | 5016,36 | 2460,55 | 49,05% |
| | 27007A15400031 | 1007,69 | 491,84 | 48,81% |
| | 27007A15400032 | 2912,07 | 1579,64 | 54,24% |
| | 27007A15400034 | 1038,34 | 814,19 | 78,41% |
| | 27007A15400035 | 2146,82 | 2057,33 | 95,83% |
| | 27007A15400036 | 1443,02 | 1150,86 | 79,75% |
| | 27007A15400037 | 1949,82 | 1321,63 | 67,78% |
| | 27007A15400039 | 5844,90 | 304,33 | 5,21% |
| | 27007A15400040 | 13302,74 | 7382,86 | 55,50% |
| | 27007A15400041 | 3047,11 | 1395,58 | 45,80% |
| | 27007A15400042 | 3151,01 | 2624,62 | 83,29% |
| | 27007A15400044 | 2200,11 | 2051,65 | 93,25% |

| Plano Nº 0072A-0402 | Referencia Catastral | Superficie (m ²) | Superficie Afectada (m ²) | Porcentaxe Afectada |
|----------------------------|----------------------|------------------------------|---------------------------------------|---------------------|
| | 27007A15400045 | 1652,72 | 1258,62 | 76,15% |
| | 27007A15400047 | 1353,22 | 724,57 | 53,54% |
| | 27007A15400049 | 5081,88 | 3654,05 | 71,90% |
| | 27007A15400054 | 1227,73 | 1215,89 | 99,04% |
| | 27007A15400055 | 964,01 | 702,51 | 72,87% |
| | 27007A15400056 | 1295,87 | 255,09 | 19,68% |
| | 27007A15400057 | 2697,88 | 2263,64 | 83,90% |
| | 27007A15400058 | 1030,63 | 1030,62 | 100,00% |
| | 27007A15400061 | 1210,76 | 1210,74 | 100,00% |
| | 27007A15400062 | 1310,94 | 1310,86 | 99,99% |
| | 27007A15400077 | 11003,83 | 2456,72 | 22,33% |
| | 27007A15400078 | 15066,74 | 4078,29 | 27,07% |
| | 27007A15400083 | 2268,80 | 1036,97 | 45,71% |
| | 27007A15400084 | 1554,07 | 938,39 | 60,38% |
| | 27007A15400085 | 1080,96 | 221,03 | 20,45% |
| | 27007A15400086 | 696914,67 | 8311,64 | 1,19% |
| | 27007A15400087 | 3836,26 | 1247,84 | 32,53% |
| | 27007A15400088 | 3933,00 | 2493,68 | 63,40% |
| | 27007A16700001 | 1232,95 | 1221,45 | 99,07% |
| | 27007A16700002 | 616,43 | 616,43 | 100,00% |
| | 27007A16700003 | 2587,83 | 833,39 | 32,20% |
| | 27007A16700004 | 579,56 | 579,53 | 99,99% |
| | 27007A16700008 | 648,02 | 483,48 | 74,61% |
| | 27007A16700009 | 602,19 | 453,24 | 75,26% |
| | 27007A16700021 | 1546,00 | 1545,94 | 100,00% |
| | 27007A16700022 | 1189,43 | 863,91 | 72,63% |
| | 27007A16700027 | 1639,46 | 1117,05 | 68,13% |
| | 27007A16700113 | 1962,77 | 416,22 | 21,21% |
| | 27007A16700114 | 2110,24 | 1543,40 | 73,14% |
| | 27007A16700115 | 990,77 | 990,75 | 100,00% |
| | 27007A16700117 | 994,41 | 994,41 | 100,00% |
| | 27007A16700118 | 603,04 | 422,98 | 70,14% |
| | 27007A16700119 | 634,48 | 244,34 | 38,51% |
| | 27007A16700120 | 2070,92 | 1968,08 | 95,03% |
| | 27007A16700124 | 874,41 | 304,54 | 34,83% |
| | 27007A16700126 | 7278,52 | 1275,15 | 17,52% |
| | 27007A16700134 | 3066,46 | 575,36 | 18,76% |
| | 27007A16700135 | 1844,13 | 1828,78 | 99,17% |
| | 27007A16700140 | 22021,49 | 8825,50 | 40,08% |
| | 27007A16700160 | 2609,79 | 1967,71 | 75,40% |
| | 27007A16700161 | 1079,73 | 732,19 | 67,81% |
| | 27007A16700162 | 1726,74 | 293,44 | 16,99% |
| | 27007A16700171 | 2125,68 | 640,84 | 30,15% |
| | 27007A16700172 | 1701,61 | 551,19 | 32,39% |
| | 27007A16700173 | 5508,13 | 1531,99 | 27,81% |

| Plano Nº 0072A-0402 | Referencia Catastral | Superficie (m²) | Superficie Afectada (m²) | Porcentaxe Afectada |
|----------------------------|-----------------------------|-----------------------------------|--|----------------------------|
| | 27007A16700264 | 1164,30 | 1140,64 | 97,97% |
| | 27007A16700265 | 1318,13 | 894,84 | 67,89% |
| | 27007A16900003 | 68699,50 | 14279,67 | 20,79% |
| | 27007A16900006 | 5326,60 | 3187,97 | 59,85% |
| | 27007A16900044 | 6426,88 | 807,57 | 12,57% |
| | 27007A16900055 | 39056,11 | 90,18 | 0,23% |
| | 27007A16900064 | 9207,49 | 5122,12 | 55,63% |
| | 27007A16900065 | 2532,59 | 1408,15 | 55,60% |
| | 27007A16900066 | 5772,27 | 791,73 | 13,72% |
| | 27007A16900068 | 2604,50 | 952,04 | 36,55% |
| | 27007A16900069 | 3696,44 | 1351,15 | 36,55% |
| | 27007A16900070 | 9215,08 | 3925,49 | 42,60% |
| | 27007A16900071 | 7106,80 | 1411,81 | 19,87% |
| | 27007A16900150 | 1552,66 | 199,78 | 12,87% |
| | 27007A16900156 | 2164,40 | 1731,35 | 79,99% |
| | 27007A16900158 | 2532,97 | 343,14 | 13,55% |
| | 27007A16900160 | 1107,97 | 231,65 | 20,91% |
| | 27007A16900162 | 3610,02 | 384,59 | 10,65% |
| | 27007A16900163 | 2315,37 | 921,39 | 39,79% |

| Plano Nº 0072A-0403 | Referencia Catastral | Superficie (m ²) | Superficie Afectada (m ²) | Porcentaxe Afectada |
|----------------------------|----------------------|------------------------------|---------------------------------------|---------------------|
| | 002401000PH07E | 7,12 | 5,12 | 71,91% |
| | 27007A14900135 | 197132,22 | 3171,75 | 1,61% |
| | 27007A14900149 | 15686,25 | 1739,54 | 11,09% |
| | 27007A14900155 | 6374,10 | 3598,64 | 56,46% |
| | 27007A14900158 | 2644,26 | 55,44 | 2,10% |
| | 27007A14900159 | 7497,95 | 3061,06 | 40,83% |
| | 27007A14900162 | 2883,20 | 666,51 | 23,12% |
| | 27007A14900167 | 1425,29 | 269,50 | 18,91% |
| | 27007A14900172 | 6398,38 | 3020,67 | 47,21% |
| | 27007A14900201 | 10556,53 | 3488,59 | 33,05% |
| | 27007A14900214 | 2754,50 | 1421,79 | 51,62% |
| | 27007A15400086 | 696914,67 | 8311,64 | 1,19% |
| | 27007A15800020 | 5407,36 | 3351,09 | 61,97% |
| | 27007A15800023 | 7328,87 | 1580,07 | 21,56% |
| | 27007A15800027 | 24796,02 | 4393,81 | 17,72% |
| | 27007A15800053 | 1432,89 | 1432,89 | 100,00% |
| | 27007A15800054 | 823,57 | 823,57 | 100,00% |
| | 27007A15800055 | 3661,41 | 1514,96 | 41,38% |
| | 27007A15900119 | 12736,41 | 231,32 | 1,82% |
| | 27007A15900120 | 20042,37 | 5745,16 | 28,67% |
| | 27007A15900122 | 5708,17 | 3464,90 | 60,70% |
| | 27007A15900123 | 3912,32 | 2087,70 | 53,36% |
| | 27007A15900130 | 14832,48 | 5599,65 | 37,75% |
| | 27007A15900132 | 2236,62 | 1074,82 | 48,06% |
| | 27007A15900198 | 7623,38 | 3082,99 | 40,44% |
| | 27007A15900216 | 209,15 | 209,15 | 100,00% |
| | 27007A15900217 | 3461,68 | 2064,99 | 59,65% |
| | 27007A15900268 | 754,23 | 673,35 | 89,28% |
| | 27007A15900270 | 600,79 | 163,76 | 27,26% |
| | 27007A15900271 | 178,63 | 161,94 | 90,66% |
| | 27007A15900272 | 1076,83 | 614,19 | 57,04% |
| | 27007A15900273 | 692,31 | 692,31 | 100,00% |
| | 27007A15900274 | 1594,00 | 904,24 | 56,73% |
| | 27007A15900277 | 841,23 | 130,63 | 15,53% |
| | 27007A15900278 | 1190,24 | 940,22 | 78,99% |
| | 27007A15900279 | 1529,21 | 1043,14 | 68,21% |
| | 27007A15900280 | 873,34 | 704,84 | 80,71% |
| | 27007A15900281 | 1241,53 | 1192,38 | 96,04% |
| | 27007A15900288 | 1302,20 | 42,83 | 3,29% |
| | 27007A15900362 | 75636,78 | 1713,98 | 2,27% |
| | 27007A15900379 | 38,50 | 38,50 | 100,00% |
| | 27007A15900380 | 601,20 | 601,19 | 100,00% |
| | 27007A16300004 | 2319,43 | 1127,71 | 48,62% |
| | 27007A16300005 | 1472,70 | 1471,38 | 99,91% |
| | 27007A16300006 | 22209,58 | 2734,51 | 12,31% |

| Plano Nº 0072A-0403 | Referencia Catastral | Superficie (m ²) | Superficie Afectada (m ²) | Porcentaxe Afectada |
|----------------------------|----------------------|------------------------------|---------------------------------------|---------------------|
| | 27007A16300007 | 1192,84 | 1192,84 | 100,00% |
| | 27007A16300149 | 2262,97 | 358,66 | 15,85% |
| | 27007A16300150 | 1918,69 | 1003,32 | 52,29% |
| | 27007A16300151 | 430,91 | 430,91 | 100,00% |
| | 27007A16300152 | 5156,16 | 4442,19 | 86,15% |
| | 27007A16300153 | 382,89 | 371,41 | 97,00% |
| | 27007A16300154 | 477,60 | 16,91 | 3,54% |
| | 27007A16300159 | 541,02 | 332,77 | 61,51% |
| | 27007A16300160 | 490,85 | 325,91 | 66,40% |
| | 27007A16300161 | 685,56 | 441,22 | 64,36% |
| | 27007A16300166 | 12502,52 | 75,95 | 0,61% |
| | 27007A16300168 | 2818,66 | 1780,24 | 63,16% |
| | 27007A16400004 | 5144,20 | 2121,20 | 41,23% |
| | 27007A16400005 | 2517,78 | 1672,14 | 66,41% |
| | 27007A16400010 | 7107,53 | 3280,72 | 46,16% |
| | 27007A16400012 | 33700,08 | 6498,51 | 19,28% |
| | 27007A16400017 | 2297,60 | 1449,00 | 63,07% |
| | 27007A16400020 | 1274,59 | 661,21 | 51,88% |
| | 27007A16400021 | 6979,33 | 2643,05 | 37,87% |
| | 27007A16400027 | 633,43 | 633,43 | 100,00% |
| | 27007A16400028 | 3571,83 | 1802,45 | 50,46% |
| | 27007A16400029 | 1226,87 | 814,72 | 66,41% |
| | 27007A16400031 | 14994,54 | 6133,83 | 40,91% |
| | 27007A16400032 | 1770,96 | 1770,90 | 100,00% |
| | 27007A16400033 | 1057,68 | 1057,66 | 100,00% |
| | 27007A16400042 | 7542,05 | 3670,42 | 48,67% |
| | 27007A16400045 | 6982,43 | 3430,62 | 49,13% |
| | 27007A16400046 | 1584,70 | 1584,70 | 100,00% |
| | 27007A16400050 | 2209,09 | 452,40 | 20,48% |
| | 27007A16400052 | 1536,64 | 365,76 | 23,80% |
| | 27007A16400065 | 5560,04 | 199,83 | 3,59% |
| | 27007A16400084 | 8154,11 | 761,83 | 9,34% |
| | 27007A16400237 | 1632,93 | 201,07 | 12,31% |
| | 27007A16400242 | 79,02 | 79,02 | 100,00% |
| | 27007A16600490 | 6708,47 | 2483,36 | 37,02% |
| | 27007A16600491 | 1172,66 | 874,95 | 74,61% |
| | 27007A16600492 | 22790,50 | 10234,96 | 44,91% |
| | 27007A16600494 | 6093,33 | 1710,89 | 28,08% |
| | 27007A16600495 | 22299,04 | 3813,83 | 17,10% |
| | 27007A16600498 | 6008,81 | 154,46 | 2,57% |
| | 27007A16600499 | 6077,03 | 5000,03 | 82,28% |
| | 27007A16600500 | 20312,48 | 829,77 | 4,09% |
| | 27007A16600511 | 1439,04 | 76,29 | 5,30% |
| | 27007A16600512 | 6570,56 | 2022,81 | 30,79% |
| | 27007A16600513 | 2091,14 | 1173,85 | 56,13% |

| Plano Nº 0072A-0403 | Referencia Catastral | Superficie (m²) | Superficie Afectada (m²) | Porcentaxe Afectada |
|----------------------------|-----------------------------|-----------------------------------|--|----------------------------|
| | 27007A16600515 | 1463,78 | 883,65 | 60,37% |
| | 27007A16600517 | 137,22 | 137,18 | 99,97% |
| | 27007A16600521 | 9651,86 | 2944,52 | 30,51% |
| | 27007A16700171 | 2125,68 | 640,84 | 30,15% |
| | 27007A16700172 | 1701,61 | 551,19 | 32,39% |
| | 27007A16700173 | 5508,13 | 1531,99 | 27,81% |
| | 27007A16700176 | 2980,06 | 560,78 | 18,82% |
| | 27007A16700180 | 25211,63 | 9893,97 | 39,24% |
| | 27007A16700185 | 1391,04 | 1224,46 | 88,03% |
| | 27007A16700186 | 2608,25 | 516,98 | 19,82% |
| | 27007A16700187 | 3617,13 | 1562,81 | 43,21% |
| | 27007A16700192 | 2007,45 | 71,07 | 3,54% |
| | 27007A16700193 | 13109,45 | 7335,13 | 55,95% |
| | 27007A16700199 | 2101,74 | 2101,74 | 100,00% |
| | 27007A16700200 | 6006,60 | 3190,78 | 53,12% |
| | 27007A16700208 | 10671,15 | 1421,96 | 13,33% |
| | 27007A16700209 | 3828,33 | 23,52 | 0,61% |
| | 27007A16700210 | 3973,43 | 23,56 | 0,59% |
| | 27007A16700212 | 6713,36 | 240,86 | 3,59% |
| | 27007A16700253 | 1355,31 | 1354,34 | 99,93% |
| | 27007A16700269 | 483,20 | 483,20 | 100,00% |
| | 27007A16700276 | 2868,89 | 1844,19 | 64,28% |

| Plano Nº 0072A-0501 | Referencia Catastral | Superficie (m ²) | Superficie Afectada (m ²) | Porcentaxe Afectada |
|----------------------------|----------------------|------------------------------|---------------------------------------|---------------------|
| | 000200300PH07H | 368,36 | 189,56 | 51,46% |
| | 001301600PH07H | 146,92 | 146,92 | 100,00% |
| | 001301800PH07H | 58,29 | 13,34 | 22,88% |
| | 001301900PH07H | 87,86 | 15,96 | 18,16% |
| | 001303600PH07H | 167,82 | 31,67 | 18,87% |
| | 001304700PH07H | 372,00 | 238,84 | 64,21% |
| | 001800200PH07H | 249,69 | 208,19 | 83,38% |
| | 001801700PH07H | 140,33 | 22,11 | 15,76% |
| | 001802000PH07H | 115,95 | 115,95 | 100,00% |
| | 001802700PH07H | 161,72 | 158,64 | 98,10% |
| | 002301600PH08B | 78,32 | 26,63 | 34,00% |
| | 002302500PH08B | 113,61 | 113,61 | 100,00% |
| | 002302600PH08B | 60,94 | 60,94 | 100,00% |
| | 27007A03100108 | 2291,97 | 1405,10 | 61,31% |
| | 27007A03100111 | 14899,21 | 4450,78 | 29,87% |
| | 27007A03100114 | 3994,91 | 627,80 | 15,72% |
| | 27007A03100120 | 973,32 | 321,39 | 33,02% |
| | 27007A03100121 | 1032,79 | 441,69 | 42,77% |
| | 27007A03100122 | 2311,13 | 2311,10 | 100,00% |
| | 27007A03100123 | 850,76 | 850,76 | 100,00% |
| | 27007A03100124 | 2612,41 | 1885,78 | 72,19% |
| | 27007A03100126 | 1108,51 | 350,71 | 31,64% |
| | 27007A03100127 | 1971,54 | 795,38 | 40,34% |
| | 27007A03100141 | 1936,78 | 647,30 | 33,42% |
| | 27007A03100142 | 451,06 | 451,03 | 99,99% |
| | 27007A03100143 | 2155,13 | 1458,35 | 67,67% |
| | 27007A03100144 | 1896,65 | 1896,19 | 99,98% |
| | 27007A03100157 | 18878,15 | 2912,42 | 15,43% |
| | 27007A03100159 | 3827,62 | 3621,14 | 94,61% |
| | 27007A03100162 | 1563,78 | 1563,78 | 100,00% |
| | 27007A03100181 | 3721,92 | 1321,07 | 35,49% |
| | 27007A03100182 | 2423,40 | 1456,04 | 60,08% |
| | 27007A03100197 | 704,26 | 659,60 | 93,66% |
| | 27007A03100198 | 451,39 | 451,39 | 100,00% |
| | 27007A03100199 | 726,79 | 326,29 | 44,90% |
| | 27007A03100200 | 1994,15 | 385,65 | 19,34% |
| | 27007A03100201 | 1681,60 | 767,42 | 45,64% |
| | 27007A03100202 | 1185,98 | 873,86 | 73,68% |
| | 27007A03100203 | 225,65 | 140,19 | 62,13% |
| | 27007A03100204 | 263,63 | 155,23 | 58,88% |
| | 27007A03100205 | 1989,33 | 1352,15 | 67,97% |
| | 27007A03100208 | 3466,01 | 1520,95 | 43,88% |
| | 27007A03100209 | 1952,43 | 1451,36 | 74,34% |
| | 27007A03100210 | 3385,52 | 3385,45 | 100,00% |
| | 27007A03100211 | 2311,51 | 854,52 | 36,97% |

| Plano Nº 0072A-0501 | Referencia Catastral | Superficie (m ²) | Superficie Afectada (m ²) | Porcentaxe Afectada |
|----------------------------|----------------------|------------------------------|---------------------------------------|---------------------|
| | 27007A03100318 | 4713,83 | 98,77 | 2,10% |
| | 27007A03100319 | 1075,73 | 1075,73 | 100,00% |
| | 27007A03100324 | 2493,34 | 1989,53 | 79,79% |
| | 27007A03100330 | 69,83 | 69,83 | 100,00% |
| | 27007A03100331 | 90,81 | 90,81 | 100,00% |
| | 27007A03100338 | 3780,48 | 1222,18 | 32,33% |
| | 27007A03200001 | 8464,28 | 5043,73 | 59,59% |
| | 27007A03200005 | 4262,44 | 3320,29 | 77,90% |
| | 27007A03200007 | 2224,75 | 2224,06 | 99,97% |
| | 27007A03200008 | 4450,16 | 418,26 | 9,40% |
| | 27007A03200025 | 4512,54 | 444,52 | 9,85% |
| | 27007A03200061 | 2804,00 | 2022,18 | 72,12% |
| | 27007A03200062 | 4406,50 | 2266,69 | 51,44% |
| | 27007A03200063 | 1579,35 | 562,90 | 35,64% |
| | 27007A03200064 | 2790,70 | 1069,92 | 38,34% |
| | 27007A03200069 | 12981,40 | 840,10 | 6,47% |
| | 27007A03200071 | 950,95 | 947,99 | 99,69% |
| | 27007A03200073 | 1098,20 | 883,67 | 80,47% |
| | 27007A03200074 | 972,86 | 479,79 | 49,32% |
| | 27007A03200107 | 5089,74 | 188,71 | 3,71% |
| | 27007A03200127 | 2541,01 | 10,13 | 0,40% |
| | 27007A03200137 | 2222,02 | 349,72 | 15,74% |
| | 27007A03200138 | 7335,53 | 3505,71 | 47,79% |
| | 27007A03200140 | 734,71 | 295,33 | 40,20% |
| | 27007A03200141 | 538,86 | 214,51 | 39,81% |
| | 27007A03200142 | 3137,30 | 1404,64 | 44,77% |
| | 27007A03200143 | 1155,40 | 952,66 | 82,45% |
| | 27007A03200144 | 1228,35 | 572,29 | 46,59% |
| | 27007A03200282 | 1857,38 | 105,44 | 5,68% |
| | 27007A03300017 | 7524,96 | 549,49 | 7,30% |
| | 27007A03300021 | 9476,81 | 203,50 | 2,15% |
| | 27007A03300027 | 21109,44 | 4697,71 | 22,25% |
| | 27007A03300046 | 3320,16 | 1942,95 | 58,52% |
| | 27007A03300047 | 808,36 | 258,83 | 32,02% |
| | 27007A03300048 | 932,70 | 701,72 | 75,24% |
| | 27007A03300049 | 964,60 | 963,70 | 99,91% |
| | 27007A03300051 | 1438,21 | 559,30 | 38,89% |
| | 27007A03300054 | 1172,26 | 640,54 | 54,64% |
| | 27007A03300055 | 2006,20 | 1518,25 | 75,68% |
| | 27007A03300056 | 818,05 | 762,01 | 93,15% |
| | 27007A03300078 | 6465,67 | 3938,84 | 60,92% |
| | 27007A03300103 | 4965,84 | 3633,39 | 73,17% |
| | 27007A03300110 | 26,76 | 26,76 | 100,00% |
| | 27007A03300111 | 70,27 | 53,64 | 76,34% |
| | 27007A03300112 | 98,77 | 15,38 | 15,57% |

| Plano Nº 0072A-0501 | Referencia Catastral | Superficie (m ²) | Superficie Afectada (m ²) | Porcentaxe Afectada |
|----------------------------|----------------------|------------------------------|---------------------------------------|---------------------|
| | 27007A03300113 | 136,01 | 28,91 | 21,25% |
| | 27007A03300114 | 579,53 | 33,70 | 5,81% |
| | 27007A03300130 | 186,30 | 108,38 | 58,18% |
| | 27007A03300131 | 289,57 | 66,78 | 23,06% |
| | 27007A03300142 | 5727,61 | 299,54 | 5,23% |
| | 27007A03300144 | 759,64 | 19,06 | 2,51% |
| | 27007A03300145 | 928,03 | 835,21 | 90,00% |
| | 27007A03300146 | 939,86 | 939,85 | 100,00% |
| | 27007A03300147 | 453,45 | 137,07 | 30,23% |
| | 27007A03300151 | 739,13 | 739,13 | 100,00% |
| | 27007A03300152 | 618,40 | 618,40 | 100,00% |
| | 27007A03300153 | 694,06 | 694,06 | 100,00% |
| | 27007A03300154 | 501,44 | 501,44 | 100,00% |
| | 27007A03300155 | 567,52 | 567,52 | 100,00% |
| | 27007A03300156 | 915,99 | 149,28 | 16,30% |
| | 27007A03300157 | 2969,29 | 1166,78 | 39,29% |
| | 27007A03300163 | 1035,02 | 1035,00 | 100,00% |
| | 27007A03300164 | 583,64 | 583,62 | 100,00% |
| | 27007A03300167 | 957,10 | 954,30 | 99,71% |
| | 27007A03300168 | 706,57 | 676,03 | 95,68% |
| | 27007A03300170 | 1069,05 | 999,03 | 93,45% |
| | 27007A03300171 | 653,63 | 407,09 | 62,28% |
| | 27007A03300172 | 563,79 | 393,37 | 69,77% |
| | 27007A03300173 | 589,26 | 531,47 | 90,19% |
| | 27007A03300174 | 4082,14 | 1880,35 | 46,06% |
| | 27007A03300176 | 1221,53 | 410,83 | 33,63% |
| | 27007A03300193 | 877,83 | 458,88 | 52,27% |
| | 27007A03300195 | 437,59 | 437,59 | 100,00% |
| | 27007A03300197 | 241,43 | 122,50 | 50,74% |
| | 27007A03300198 | 935,84 | 895,88 | 95,73% |
| | 27007A03300199 | 383,80 | 361,80 | 94,27% |
| | 27007A03300200 | 797,70 | 786,49 | 98,60% |
| | 27007A03300201 | 850,75 | 846,50 | 99,50% |
| | 27007A03300202 | 669,77 | 669,77 | 100,00% |
| | 27007A03300203 | 541,81 | 541,81 | 100,00% |
| | 27007A03300204 | 2058,27 | 2057,30 | 99,95% |
| | 27007A03300214 | 1568,16 | 204,12 | 13,02% |
| | 27007A03300226 | 1151,00 | 612,82 | 53,24% |
| | 27007A03300227 | 1157,07 | 731,23 | 63,20% |
| | 27007A03300228 | 852,18 | 117,04 | 13,73% |
| | 27007A03300229 | 958,16 | 537,97 | 56,15% |
| | 27007A03300231 | 5843,87 | 486,40 | 8,32% |
| | 27007A03300232 | 1108,79 | 509,98 | 45,99% |
| | 27007A03300233 | 442,97 | 442,97 | 100,00% |
| | 27007A03300234 | 695,71 | 671,00 | 96,45% |

| Plano Nº 0072A-0501 | Referencia Catastral | Superficie (m ²) | Superficie Afectada (m ²) | Porcentaxe Afectada |
|----------------------------|----------------------|------------------------------|---------------------------------------|---------------------|
| | 27007A03300238 | 924,15 | 924,15 | 100,00% |
| | 27007A03300240 | 426,17 | 167,12 | 39,22% |
| | 27007A03300241 | 908,24 | 336,70 | 37,07% |
| | 27007A03300242 | 1665,05 | 1665,02 | 100,00% |
| | 27007A03300243 | 1338,45 | 407,64 | 30,46% |
| | 27007A03300244 | 5343,79 | 3122,63 | 58,43% |
| | 27007A03300251 | 1389,33 | 565,55 | 40,71% |
| | 27007A03300252 | 1224,93 | 128,93 | 10,53% |
| | 27007A03300256 | 8606,06 | 6202,02 | 72,07% |
| | 27007A03300259 | 1615,18 | 1615,18 | 100,00% |
| | 27007A03300277 | 104,03 | 104,03 | 100,00% |
| | 27007A03300278 | 528,13 | 528,13 | 100,00% |
| | 27007A03300279 | 338,68 | 338,68 | 100,00% |
| | 27007A03300286 | 2122,55 | 1222,22 | 57,58% |
| | 27007A03300287 | 3864,83 | 2625,74 | 67,94% |
| | 27007A03300288 | 5451,18 | 361,04 | 6,62% |
| | 27007A03300292 | 247,74 | 247,74 | 100,00% |
| | 27007A03300293 | 832,49 | 832,49 | 100,00% |
| | 27007A03300294 | 798,33 | 791,84 | 99,19% |
| | 27007A03300295 | 1776,75 | 729,27 | 41,05% |
| | 27007A03300297 | 1634,92 | 1414,48 | 86,52% |
| | 27007A03300298 | 719,21 | 517,54 | 71,96% |
| | 27007A03300299 | 588,42 | 356,62 | 60,61% |
| | 27007A03300300 | 649,96 | 309,43 | 47,61% |
| | 27007A03300301 | 2335,58 | 57,54 | 2,46% |
| | 27007A03300309 | 6970,90 | 3428,14 | 49,18% |
| | 27007A03300310 | 4775,38 | 759,97 | 15,91% |
| | 27007A03300312 | 681,94 | 354,45 | 51,98% |
| | 27007A03300313 | 225,79 | 188,51 | 83,49% |
| | 27007A03300314 | 249,57 | 239,26 | 95,87% |
| | 27007A03300315 | 276,99 | 276,99 | 100,00% |
| | 27007A03300316 | 932,97 | 932,97 | 100,00% |
| | 27007A03300317 | 73,06 | 73,06 | 100,00% |
| | 27007A03300318 | 59,75 | 59,75 | 100,00% |
| | 27007A03300319 | 649,98 | 298,01 | 45,85% |
| | 27007A03300320 | 702,19 | 702,19 | 100,00% |
| | 27007A03300321 | 783,86 | 783,86 | 100,00% |
| | 27007A03300322 | 599,95 | 599,95 | 100,00% |
| | 27007A03300327 | 1268,91 | 490,23 | 38,63% |
| | 27007A03300328 | 96,93 | 96,93 | 100,00% |
| | 27007A03300329 | 343,60 | 298,84 | 86,97% |
| | 27007A03300332 | 470,14 | 79,86 | 16,99% |
| | 27007A03300338 | 2511,73 | 1369,90 | 54,54% |
| | 27007A03300339 | 587,95 | 356,60 | 60,65% |
| | 27007A03300340 | 678,75 | 371,65 | 54,76% |

| Plano Nº 0072A-0501 | Referencia Catastral | Superficie (m ²) | Superficie Afectada (m ²) | Porcentaxe Afectada |
|----------------------------|----------------------|------------------------------|---------------------------------------|---------------------|
| | 27007A03300342 | 4867,26 | 1956,54 | 40,20% |
| | 27007A03300346 | 1322,74 | 624,17 | 47,19% |
| | 27007A03300349 | 516,60 | 516,60 | 100,00% |
| | 27007A03300350 | 783,68 | 783,68 | 100,00% |
| | 27007A03300351 | 630,52 | 630,29 | 99,96% |
| | 27007A03300352 | 665,08 | 298,28 | 44,85% |
| | 27007A03300388 | 13578,17 | 8004,23 | 58,95% |
| | 27007A03300403 | 6868,57 | 5064,18 | 73,73% |
| | 27007A03300405 | 830,78 | 830,78 | 100,00% |
| | 27007A03300407 | 614,16 | 56,31 | 9,17% |
| | 27007A03300410 | 1216,27 | 843,45 | 69,35% |
| | 27007A03300414 | 558,65 | 552,69 | 98,93% |
| | 27007A03300415 | 1422,39 | 1281,47 | 90,09% |
| | 27007A03300416 | 327,67 | 213,26 | 65,08% |
| | 27007A03300417 | 1054,34 | 607,40 | 57,61% |
| | 27007A03300430 | 485,64 | 417,97 | 86,07% |
| | 27007A03300431 | 542,42 | 542,42 | 100,00% |
| | 27007A03300440 | 704,02 | 318,05 | 45,18% |
| | 27007A03300443 | 663,57 | 494,87 | 74,58% |
| | 27007A03300451 | 238,39 | 238,39 | 100,00% |
| | 27007A03300456 | 216,47 | 177,05 | 81,79% |
| | 27007A03400196 | 65832,48 | 8847,05 | 13,44% |
| | 27007A03500002 | 2147,57 | 2147,56 | 100,00% |
| | 27007A03500003 | 3964,87 | 546,83 | 13,79% |
| | 27007A03500007 | 6485,71 | 3002,55 | 46,29% |
| | 27007A03500009 | 408,37 | 308,54 | 75,55% |
| | 27007A03500012 | 12724,61 | 6472,97 | 50,87% |
| | 27007A03500021 | 3457,10 | 758,39 | 21,94% |
| | 27007A03500022 | 1335,01 | 1146,26 | 85,86% |
| | 27007A03500023 | 503,60 | 433,59 | 86,10% |
| | 27007A03500024 | 277,22 | 277,22 | 100,00% |
| | 27007A03500026 | 750,57 | 511,93 | 68,20% |
| | 27007A03500027 | 1778,34 | 696,32 | 39,16% |
| | 27007A03500028 | 1676,88 | 1676,70 | 99,99% |
| | 27007A03500029 | 909,10 | 909,10 | 100,00% |
| | 27007A03500030 | 904,12 | 904,12 | 100,00% |
| | 27007A03500031 | 2054,41 | 458,06 | 22,30% |
| | 27007A03500036 | 4571,50 | 1514,83 | 33,14% |
| | 27007A03500067 | 11794,57 | 2016,54 | 17,10% |
| | 27007A03500070 | 601,01 | 381,91 | 63,54% |
| | 27007A03500073 | 197,18 | 197,18 | 100,00% |
| | 27007A03500135 | 8088,64 | 1937,30 | 23,95% |
| | 27007A03500142 | 397,52 | 369,15 | 92,86% |
| | 27007A03500143 | 421,23 | 421,23 | 100,00% |
| | 27007A03500144 | 391,65 | 391,65 | 100,00% |

| Plano Nº 0072A-0501 | Referencia Catastral | Superficie (m ²) | Superficie Afectada (m ²) | Porcentaxe Afectada |
|----------------------------|----------------------|------------------------------|---------------------------------------|---------------------|
| | 27007A03500145 | 565,82 | 565,82 | 100,00% |
| | 27007A03500146 | 7209,26 | 3079,88 | 42,72% |
| | 27007A03500148 | 7964,06 | 2101,65 | 26,39% |
| | 27007A03500152 | 21006,42 | 10236,32 | 48,73% |
| | 27007A03500153 | 5930,71 | 1758,86 | 29,66% |
| | 27007A03500160 | 3919,97 | 50,28 | 1,28% |
| | 27007A03500169 | 1238,11 | 278,89 | 22,53% |
| | 27007A03500170 | 2244,40 | 1346,35 | 59,99% |
| | 27007A03500171 | 1567,92 | 535,71 | 34,17% |
| | 27007A03500174 | 1658,66 | 1501,59 | 90,53% |
| | 27007A03500175 | 1618,76 | 199,86 | 12,35% |
| | 27007A03500183 | 6593,75 | 613,14 | 9,30% |
| | 27007A03500186 | 1733,47 | 99,49 | 5,74% |
| | 27007A03500195 | 545,64 | 545,64 | 100,00% |
| | 27007A03500197 | 89,70 | 89,70 | 100,00% |
| | 27007A03500201 | 1963,33 | 689,05 | 35,10% |
| | 27007A03800001 | 2906,15 | 2906,14 | 100,00% |
| | 27007A03800004 | 259,19 | 259,19 | 100,00% |
| | 27007A03800006 | 3557,60 | 1859,54 | 52,27% |
| | 27007A03800009 | 909,88 | 86,94 | 9,56% |
| | 27007A03800010 | 402,76 | 52,79 | 13,11% |
| | 27007A03800082 | 10773,02 | 3816,63 | 35,43% |
| | 27007A03800084 | 20913,13 | 773,31 | 3,70% |
| | 27007A03800085 | 3325,75 | 3052,92 | 91,80% |
| | 27007A03800086 | 27234,13 | 76,65 | 0,28% |
| | 27007A03800178 | 2519,48 | 1111,76 | 44,13% |
| | 27007A03800222 | 9442,12 | 5799,18 | 61,42% |
| | 27007A03800223 | 734,10 | 63,28 | 8,62% |
| | 27007A04000072 | 5086,14 | 1681,40 | 33,06% |
| | 27007A04000084 | 14814,97 | 1181,99 | 7,98% |
| | 27007A04000085 | 4473,36 | 1752,39 | 39,17% |
| | 27007A04000087 | 456,50 | 456,49 | 100,00% |
| | 27007A04000088 | 1768,48 | 809,86 | 45,79% |
| | 27007A04000090 | 9195,36 | 3038,83 | 33,05% |
| | 27007A04000091 | 2166,20 | 372,71 | 17,21% |
| | 27007A04000093 | 932,82 | 638,10 | 68,41% |
| | 27007A04000094 | 897,30 | 897,30 | 100,00% |
| | 27007A04000095 | 587,20 | 162,85 | 27,73% |
| | 27007A04000106 | 1608,98 | 93,27 | 5,80% |
| | 27007A04000107 | 1218,85 | 272,85 | 22,39% |
| | 27007A04000109 | 2446,27 | 1062,35 | 43,43% |
| | 27007A04000110 | 2071,88 | 661,62 | 31,93% |
| | 27007A04000112 | 9296,89 | 3870,07 | 41,63% |
| | 27007A04000116 | 914,15 | 444,83 | 48,66% |
| | 27007A04000117 | 867,93 | 390,39 | 44,98% |

| Plano Nº 0072A-0501 | Referencia Catastral | Superficie (m ²) | Superficie Afectada (m ²) | Porcentaxe Afectada |
|----------------------------|----------------------|------------------------------|---------------------------------------|---------------------|
| | 27007A04000118 | 869,49 | 405,08 | 46,59% |
| | 27007A04000119 | 1682,96 | 688,52 | 40,91% |
| | 27007A04000120 | 4011,24 | 736,14 | 18,35% |
| | 27007A04000204 | 7233,14 | 843,65 | 11,66% |
| | 27007A04000205 | 1883,74 | 33,79 | 1,79% |
| | 27007A04000211 | 5154,51 | 2379,90 | 46,17% |
| | 27007A04000214 | 12943,98 | 1971,56 | 15,23% |
| | 27007A04000217 | 8193,43 | 361,48 | 4,41% |
| | 27007A04000290 | 1482,15 | 139,17 | 9,39% |
| | 27007A04000292 | 398,27 | 398,27 | 100,00% |
| | 27007A04000295 | 5385,93 | 2739,83 | 50,87% |
| | 27007A05700414 | 1291,74 | 337,45 | 26,12% |
| | 27007A06100013 | 9182,73 | 3564,58 | 38,82% |
| | 27007A06100014 | 4690,76 | 1694,25 | 36,12% |
| | 27007A06100015 | 3877,08 | 1668,01 | 43,02% |
| | 27007A06100016 | 1817,05 | 870,11 | 47,89% |
| | 27007A06100017 | 1290,58 | 655,89 | 50,82% |
| | 27007A06100018 | 1493,20 | 707,07 | 47,35% |
| | 27007A06100019 | 3177,80 | 1893,65 | 59,59% |
| | 27007A06100023 | 4863,85 | 661,10 | 13,59% |
| | 27007A06100028 | 1048,67 | 1048,67 | 100,00% |
| | 27007A06100029 | 3581,67 | 1763,66 | 49,24% |
| | 27007A06100030 | 14518,62 | 1936,22 | 13,34% |
| | 27007A06100032 | 8896,99 | 3225,73 | 36,26% |
| | 27007A06100033 | 2513,57 | 803,41 | 31,96% |
| | 27007A06100034 | 2528,58 | 27,52 | 1,09% |
| | 27007A06100041 | 1367,41 | 1367,41 | 100,00% |
| | 27007A06100042 | 1240,84 | 923,68 | 74,44% |
| | 27007A06100044 | 5442,87 | 1997,84 | 36,71% |
| | 27007A06100304 | 6412,13 | 419,19 | 6,54% |
| | 27007A06100305 | 1830,92 | 1648,48 | 90,04% |
| | 27007A06100306 | 1414,84 | 1413,68 | 99,92% |
| | 27007A06400001 | 3826,68 | 798,53 | 20,87% |
| | 27007A06400004 | 1967,48 | 53,35 | 2,71% |
| | 27007A06400005 | 3252,91 | 1273,96 | 39,16% |
| | 27007A06400006 | 1772,61 | 161,16 | 9,09% |
| | 27007A06400007 | 1059,10 | 255,00 | 24,08% |
| | 27007A06400008 | 1087,56 | 733,24 | 67,42% |
| | 27007A06400012 | 8200,82 | 687,95 | 8,39% |
| | 27007A06400015 | 2682,91 | 1844,00 | 68,73% |
| | 27007A06400018 | 2476,98 | 1115,81 | 45,05% |
| | 27007A06400019 | 2258,32 | 2184,93 | 96,75% |
| | 27007A06400020 | 2602,21 | 2088,18 | 80,25% |
| | 27007A06400021 | 3470,69 | 49,28 | 1,42% |
| | 27007A06400157 | 531,35 | 37,31 | 7,02% |

| Plano Nº 0072A-0501 | Referencia Catastral | Superficie (m ²) | Superficie Afectada (m ²) | Porcentaxe Afectada |
|----------------------------|----------------------|------------------------------|---------------------------------------|---------------------|
| | 27007A06400158 | 406,25 | 41,08 | 10,11% |
| | 27007A06400159 | 301,39 | 42,34 | 14,05% |
| | 27007A06400160 | 425,50 | 60,03 | 14,11% |
| | 27007A06400161 | 2349,50 | 399,59 | 17,01% |
| | 27007A06400162 | 353,04 | 52,94 | 15,00% |
| | 27007A06400163 | 351,20 | 41,67 | 11,87% |
| | 27007A06400164 | 357,84 | 33,28 | 9,30% |
| | 27007A06400165 | 384,30 | 23,78 | 6,19% |
| | 27007A06400166 | 892,32 | 61,29 | 6,87% |
| | 27007A06500055 | 1139,85 | 652,17 | 57,22% |
| | 27007A06500056 | 1391,78 | 715,00 | 51,37% |
| | 27007A06500080 | 743,66 | 743,52 | 99,98% |
| | 27007A06500081 | 763,33 | 763,33 | 100,00% |
| | 27007A06500082 | 1090,75 | 1090,73 | 100,00% |
| | 27007A06500083 | 129,36 | 129,36 | 100,00% |
| | 27007A06500084 | 181,13 | 181,13 | 100,00% |
| | 27007A06500085 | 278,61 | 278,61 | 100,00% |
| | 27007A06500091 | 194,18 | 194,18 | 100,00% |
| | 27007A06500092 | 1649,98 | 1514,50 | 91,79% |
| | 27007A06500095 | 1010,11 | 236,16 | 23,38% |
| | 27007A06500096 | 3599,91 | 2900,84 | 80,58% |
| | 27007A06500097 | 831,38 | 831,38 | 100,00% |
| | 27007A06500098 | 1140,82 | 1140,82 | 100,00% |
| | 27007A06500099 | 449,87 | 82,63 | 18,37% |
| | 27007A06500100 | 330,06 | 246,79 | 74,77% |
| | 27007A06500102 | 233,41 | 233,41 | 100,00% |
| | 27007A06500103 | 2149,72 | 2149,72 | 100,00% |
| | 27007A06500104 | 2748,28 | 1232,64 | 44,85% |
| | 27007A06500105 | 2211,04 | 680,75 | 30,79% |
| | 27007A06500106 | 1640,59 | 1627,13 | 99,18% |
| | 27007A06500107 | 1427,28 | 1210,48 | 84,81% |
| | 27007A06500108 | 1670,49 | 1266,22 | 75,80% |
| | 27007A06500110 | 336,69 | 149,17 | 44,30% |
| | 27007A06500111 | 483,87 | 210,77 | 43,56% |
| | 27007A06500112 | 701,02 | 313,24 | 44,68% |
| | 27007A06500119 | 6550,80 | 96,44 | 1,47% |
| | 27007A06500121 | 1229,90 | 549,47 | 44,68% |
| | 27007A06500122 | 1131,52 | 1023,12 | 90,42% |
| | 27007A06500123 | 2912,23 | 1191,86 | 40,93% |
| | 27007A06500124 | 5534,87 | 148,13 | 2,68% |
| | 27007A06500125 | 2170,88 | 1303,83 | 60,06% |
| | 27007A06500127 | 11432,07 | 4384,27 | 38,35% |
| | 27007A06500129 | 1714,58 | 664,11 | 38,73% |
| | 27007A06500130 | 501,16 | 53,03 | 10,58% |
| | 27007A06500148 | 1288,42 | 427,99 | 33,22% |

| Plano Nº 0072A-0501 | Referencia Catastral | Superficie (m ²) | Superficie Afectada (m ²) | Porcentaxe Afectada |
|----------------------------|----------------------|------------------------------|---------------------------------------|---------------------|
| | 27007A06500149 | 1592,41 | 753,12 | 47,29% |
| | 27007A06500150 | 2052,54 | 886,06 | 43,17% |
| | 27007A06500151 | 649,90 | 155,74 | 23,96% |
| | 27007A06500152 | 454,31 | 59,43 | 13,08% |
| | 27007A06500153 | 2002,80 | 113,79 | 5,68% |
| | 27007A06500155 | 1016,70 | 896,44 | 88,17% |
| | 27007A06500159 | 17282,54 | 7113,56 | 41,16% |
| | 27007A06500160 | 25957,26 | 9190,12 | 35,40% |
| | 27007A06500170 | 3826,81 | 2023,36 | 52,87% |
| | 27007A06500182 | 2923,87 | 2923,83 | 100,00% |
| | 27007A06500186 | 13649,62 | 5161,88 | 37,82% |
| | 27007A06500187 | 9210,20 | 1222,42 | 13,27% |
| | 27007A06500202 | 3712,94 | 1234,94 | 33,26% |
| | 27007A06500204 | 8885,88 | 6419,23 | 72,24% |
| | 27007A06500205 | 274,86 | 157,16 | 57,18% |
| | 27007A06500208 | 1287,45 | 806,44 | 62,64% |
| | 27007A06500209 | 1316,53 | 832,49 | 63,23% |
| | 27007A06500213 | 2558,81 | 2129,31 | 83,21% |
| | 27007A06500214 | 265,34 | 265,30 | 99,99% |
| | 27007A06500217 | 2296,07 | 1857,31 | 80,89% |
| | 27007A06500226 | 888,71 | 469,30 | 52,81% |
| | 27007A06500227 | 718,98 | 718,85 | 99,98% |
| | 27007A06500229 | 772,06 | 295,85 | 38,32% |
| | 27007A06500230 | 1957,50 | 1957,43 | 100,00% |
| | 27007A06500231 | 3545,02 | 2822,24 | 79,61% |
| | 27007A06500232 | 1257,91 | 420,25 | 33,41% |
| | 27007A06500233 | 1191,47 | 54,34 | 4,56% |
| | 27007A06500245 | 724,99 | 533,23 | 73,55% |
| | 27007A06500246 | 903,15 | 903,15 | 100,00% |
| | 27007A06500247 | 2448,93 | 2391,90 | 97,67% |
| | 27007A06500248 | 2176,80 | 1157,96 | 53,20% |
| | 27007A06500254 | 729,20 | 345,79 | 47,42% |
| | 27007A06500255 | 1680,26 | 1680,21 | 100,00% |
| | 27007A06500256 | 464,39 | 464,39 | 100,00% |
| | 27007A06500257 | 419,91 | 419,91 | 100,00% |
| | 27007A06500258 | 618,66 | 618,66 | 100,00% |
| | 27007A06500259 | 231,95 | 231,90 | 99,98% |
| | 27007A06500260 | 421,94 | 421,89 | 99,99% |
| | 27007A06500263 | 237,35 | 237,34 | 99,99% |
| | 27007A06500264 | 58,41 | 58,41 | 100,00% |
| | 27007A06500265 | 1068,87 | 1068,83 | 100,00% |
| | 27007A06500266 | 518,88 | 518,88 | 100,00% |
| | 27007A06500267 | 159,31 | 159,31 | 100,00% |
| | 27007A06500268 | 545,16 | 545,16 | 100,00% |
| | 27007A06500269 | 136,58 | 136,58 | 100,00% |

| Plano Nº 0072A-0501 | Referencia Catastral | Superficie (m ²) | Superficie Afectada (m ²) | Porcentaxe Afectada |
|----------------------------|----------------------|------------------------------|---------------------------------------|---------------------|
| | 27007A06500270 | 80,29 | 79,08 | 98,50% |
| | 27007A06500271 | 1126,61 | 43,58 | 3,87% |
| | 27007A06500308 | 7084,64 | 1558,69 | 22,00% |
| | 27007A06500405 | 5977,09 | 618,22 | 10,34% |
| | 27007A06500443 | 1148,17 | 599,15 | 52,18% |
| | 27007A06500445 | 1108,24 | 701,25 | 63,28% |
| | 27007A06500446 | 1226,94 | 777,88 | 63,40% |
| | 27007A06500447 | 1666,98 | 1323,02 | 79,37% |
| | 27007A06500455 | 854,98 | 854,93 | 99,99% |
| | 27007A06500457 | 10758,33 | 873,18 | 8,12% |
| | 27007A06500462 | 736,20 | 23,09 | 3,14% |
| | 27007A06500466 | 876,78 | 303,71 | 34,64% |
| | 27007A06500467 | 910,54 | 243,25 | 26,72% |
| | 27007A07200142 | 15867,62 | 3686,44 | 23,23% |
| | 27007A17000281 | 3649,22 | 1596,15 | 43,74% |
| | 27007A17000282 | 5242,23 | 4405,88 | 84,05% |
| | 27007A17000284 | 3505,68 | 424,01 | 12,10% |
| | 27007A17000287 | 4987,51 | 4041,39 | 81,03% |
| | 27007A17000292 | 984,15 | 983,58 | 99,94% |
| | 27007A17000293 | 672,68 | 640,18 | 95,17% |
| | 27007A17000294 | 897,24 | 385,70 | 42,99% |
| | 27007A17000324 | 5317,91 | 1476,86 | 27,77% |
| | 27007A17000325 | 11097,78 | 6739,63 | 60,73% |
| | 27007A17000326 | 9154,91 | 5643,43 | 61,64% |
| | 27007A17000346 | 18684,60 | 1790,45 | 9,58% |
| | 27007A17000351 | 1136,93 | 1136,91 | 100,00% |
| | 27007A17000353 | 259,83 | 259,83 | 100,00% |
| | 27007A17000354 | 531,70 | 531,66 | 99,99% |
| | 27007A17000355 | 1673,04 | 1672,98 | 100,00% |
| | 27007A17000356 | 426,73 | 426,73 | 100,00% |
| | 27007A17000357 | 1335,83 | 1326,04 | 99,27% |
| | 27007A17000358 | 3604,83 | 3031,76 | 84,10% |
| | 27007A17000360 | 7371,06 | 2547,90 | 34,57% |
| | 27007A17000362 | 2042,85 | 277,39 | 13,58% |
| | 27007A17000363 | 1018,29 | 25,55 | 2,51% |
| | 27007A17000380 | 3138,76 | 1226,62 | 39,08% |
| | 27007A17000386 | 2428,65 | 2428,47 | 99,99% |
| | 27007A17000387 | 2746,48 | 1182,30 | 43,05% |
| | 27007A17000388 | 2167,16 | 2021,47 | 93,28% |

| Plano Nº 0072A-0502 | Referencia Catastral | Superficie (m ²) | Superficie Afectada (m ²) | Porcentaxe Afectada |
|----------------------------|----------------------|------------------------------|---------------------------------------|---------------------|
| | 000502600PH07F | 199,45 | 199,45 | 100,00% |
| | 000600400PH17E | 152,20 | 152,20 | 100,00% |
| | 000900200PH07F | 533,22 | 101,61 | 19,06% |
| | 001001500PH07F | 68,00 | 68,00 | 100,00% |
| | 001004800PH07F | 82,51 | 82,51 | 100,00% |
| | 001005800PH07F | 68,19 | 68,19 | 100,00% |
| | 001006100PH07F | 90,10 | 90,10 | 100,00% |
| | 001100400PH17E | 33,81 | 33,81 | 100,00% |
| | 002301600PH07H | 77,52 | 77,52 | 100,00% |
| | 002302800PH07H | 65,39 | 65,39 | 100,00% |
| | 27007A06300135 | 9363,08 | 1249,69 | 13,35% |
| | 27007A06300139 | 2418,11 | 19,53 | 0,81% |
| | 27007A06300140 | 631,13 | 141,11 | 22,36% |
| | 27007A06300141 | 758,77 | 758,77 | 100,00% |
| | 27007A06300142 | 2171,17 | 2171,17 | 100,00% |
| | 27007A06300143 | 899,58 | 427,57 | 47,53% |
| | 27007A06300144 | 940,51 | 455,93 | 48,48% |
| | 27007A06300145 | 619,36 | 619,34 | 100,00% |
| | 27007A06300146 | 441,94 | 244,78 | 55,39% |
| | 27007A06500357 | 1009,84 | 875,60 | 86,71% |
| | 27007A06500358 | 8679,55 | 2501,95 | 28,83% |
| | 27007A06500360 | 649,52 | 298,86 | 46,01% |
| | 27007A06500361 | 2477,08 | 2274,13 | 91,81% |
| | 27007A06500363 | 599,33 | 599,33 | 100,00% |
| | 27007A06500364 | 220,17 | 220,17 | 100,00% |
| | 27007A06500365 | 1230,69 | 1228,99 | 99,86% |
| | 27007A06500366 | 534,14 | 534,14 | 100,00% |
| | 27007A06500367 | 2090,21 | 1189,71 | 56,92% |
| | 27007A06500368 | 2327,94 | 1751,46 | 75,24% |
| | 27007A06500385 | 674,46 | 563,19 | 83,50% |
| | 27007A06500386 | 368,68 | 368,68 | 100,00% |
| | 27007A06500387 | 105,14 | 37,72 | 35,87% |
| | 27007A06500390 | 320,15 | 320,15 | 100,00% |
| | 27007A06500391 | 210,42 | 210,42 | 100,00% |
| | 27007A06500392 | 1349,95 | 548,14 | 40,60% |
| | 27007A06500393 | 840,33 | 384,76 | 45,79% |
| | 27007A06500394 | 227,26 | 227,26 | 100,00% |
| | 27007A06500395 | 1333,78 | 699,03 | 52,41% |
| | 27007A06500396 | 1458,09 | 892,28 | 61,20% |
| | 27007A06500398 | 863,76 | 863,75 | 100,00% |
| | 27007A06500399 | 962,73 | 896,15 | 93,08% |
| | 27007A06500400 | 791,32 | 791,32 | 100,00% |
| | 27007A06500401 | 766,87 | 230,05 | 30,00% |
| | 27007A06500405 | 5977,09 | 618,22 | 10,34% |
| | 27007A06500453 | 1473,28 | 129,44 | 8,79% |

| Plano Nº 0072A-0502 | Referencia Catastral | Superficie (m ²) | Superficie Afectada (m ²) | Porcentaxe Afectada |
|----------------------------|----------------------|------------------------------|---------------------------------------|---------------------|
| | 27007A06500454 | 5334,00 | 1665,41 | 31,22% |
| | 27007A06500458 | 348,22 | 348,22 | 100,00% |
| | 27007A06600007 | 11473,62 | 8670,83 | 75,57% |
| | 27007A06600010 | 1162,11 | 336,62 | 28,97% |
| | 27007A06600012 | 242,98 | 125,28 | 51,56% |
| | 27007A06600013 | 1228,34 | 1018,21 | 82,89% |
| | 27007A06600015 | 292,89 | 258,25 | 88,17% |
| | 27007A06600016 | 356,38 | 343,08 | 96,27% |
| | 27007A06600018 | 529,87 | 353,31 | 66,68% |
| | 27007A06600019 | 3042,73 | 670,09 | 22,02% |
| | 27007A06600025 | 2309,75 | 550,14 | 23,82% |
| | 27007A06600027 | 1036,19 | 300,94 | 29,04% |
| | 27007A06600028 | 945,91 | 240,75 | 25,45% |
| | 27007A06600267 | 1157,99 | 427,30 | 36,90% |
| | 27007A06600273 | 4460,77 | 3632,29 | 81,43% |
| | 27007A06700010 | 609,87 | 609,86 | 100,00% |
| | 27007A06700011 | 1362,28 | 1362,26 | 100,00% |
| | 27007A06700012 | 1191,70 | 1129,52 | 94,78% |
| | 27007A06700013 | 1111,53 | 747,50 | 67,25% |
| | 27007A06700014 | 5051,71 | 406,53 | 8,05% |
| | 27007A06700015 | 3190,17 | 2118,48 | 66,41% |
| | 27007A06700016 | 3043,24 | 82,29 | 2,70% |
| | 27007A06700076 | 4534,26 | 365,40 | 8,06% |
| | 27007A06700077 | 1937,25 | 1895,30 | 97,83% |
| | 27007A06700078 | 2382,16 | 801,47 | 33,64% |
| | 27007A06700080 | 7780,16 | 6724,69 | 86,43% |
| | 27007A06700081 | 1532,62 | 824,05 | 53,77% |
| | 27007A06700082 | 7742,24 | 772,74 | 9,98% |
| | 27007A06700083 | 1545,17 | 681,03 | 44,07% |
| | 27007A06700084 | 2372,64 | 1247,56 | 52,58% |
| | 27007A06700087 | 1283,19 | 821,50 | 64,02% |
| | 27007A06700088 | 8008,52 | 3107,11 | 38,80% |
| | 27007A06700090 | 6851,97 | 3085,48 | 45,03% |
| | 27007A06700093 | 2661,57 | 917,71 | 34,48% |
| | 27007A06700094 | 4127,19 | 2812,83 | 68,15% |
| | 27007A06700096 | 5004,05 | 1039,73 | 20,78% |
| | 27007A06700128 | 23148,15 | 5108,28 | 22,07% |
| | 27007A06700132 | 1109,47 | 469,96 | 42,36% |
| | 27007A06700134 | 233,65 | 157,38 | 67,36% |
| | 27007A06700135 | 208,94 | 141,93 | 67,93% |
| | 27007A06700136 | 1238,68 | 299,26 | 24,16% |
| | 27007A06700139 | 1442,30 | 1076,86 | 74,66% |
| | 27007A06700140 | 2740,12 | 2193,21 | 80,04% |
| | 27007A06700141 | 2933,20 | 1834,27 | 62,53% |
| | 27007A06700143 | 8847,43 | 4706,48 | 53,20% |

| Plano Nº 0072A-0502 | Referencia Catastral | Superficie (m ²) | Superficie Afectada (m ²) | Porcentaxe Afectada |
|----------------------------|----------------------|------------------------------|---------------------------------------|---------------------|
| | 27007A06700146 | 2197,06 | 353,48 | 16,09% |
| | 27007A06700152 | 1700,01 | 255,66 | 15,04% |
| | 27007A06900010 | 3797,82 | 701,64 | 18,47% |
| | 27007A06900013 | 4427,66 | 3827,09 | 86,44% |
| | 27007A06900015 | 3174,70 | 1647,99 | 51,91% |
| | 27007A06900017 | 4055,82 | 3402,49 | 83,89% |
| | 27007A06900018 | 757,07 | 175,62 | 23,20% |
| | 27007A06900019 | 1622,30 | 386,77 | 23,84% |
| | 27007A06900032 | 3504,94 | 567,97 | 16,20% |
| | 27007A06900033 | 741,67 | 741,67 | 100,00% |
| | 27007A06900034 | 2545,97 | 2139,72 | 84,04% |
| | 27007A06900035 | 894,73 | 364,85 | 40,78% |
| | 27007A06900036 | 976,86 | 976,86 | 100,00% |
| | 27007A06900037 | 2047,80 | 1944,94 | 94,98% |
| | 27007A06900038 | 2351,55 | 309,33 | 13,15% |
| | 27007A06900039 | 1605,66 | 303,12 | 18,88% |
| | 27007A06900040 | 1653,12 | 1653,12 | 100,00% |
| | 27007A06900048 | 3209,98 | 1753,70 | 54,63% |
| | 27007A06900055 | 4717,44 | 4077,81 | 86,44% |
| | 27007A06900057 | 962,42 | 890,63 | 92,54% |
| | 27007A06900058 | 4596,36 | 913,74 | 19,88% |
| | 27007A06900059 | 4651,94 | 1620,68 | 34,84% |
| | 27007A06900060 | 3321,69 | 1856,56 | 55,89% |
| | 27007A06900061 | 1881,78 | 1785,68 | 94,89% |
| | 27007A06900062 | 868,45 | 583,12 | 67,15% |
| | 27007A06900063 | 3855,89 | 899,40 | 23,33% |
| | 27007A06900076 | 6948,69 | 134,70 | 1,94% |
| | 27007A06900115 | 2302,72 | 1709,63 | 74,24% |
| | 27007A06900118 | 1736,49 | 1509,79 | 86,94% |
| | 27007A06900119 | 1458,98 | 191,79 | 13,15% |
| | 27007A06900121 | 363,63 | 92,55 | 25,45% |
| | 27007A06900122 | 1653,49 | 410,59 | 24,83% |
| | 27007A06900123 | 579,89 | 115,19 | 19,86% |
| | 27007A06900253 | 2346,00 | 2345,83 | 99,99% |
| | 27007A07000002 | 1649,00 | 322,75 | 19,57% |
| | 27007A07000004 | 2996,63 | 1848,74 | 61,69% |
| | 27007A07000012 | 3862,89 | 616,91 | 15,97% |
| | 27007A07000016 | 476,52 | 318,36 | 66,81% |
| | 27007A07000017 | 669,84 | 290,70 | 43,40% |
| | 27007A07000019 | 1299,94 | 770,51 | 59,27% |
| | 27007A07000020 | 488,96 | 488,87 | 99,98% |
| | 27007A07000021 | 550,38 | 89,74 | 16,31% |
| | 27007A07000022 | 2197,85 | 2019,57 | 91,89% |
| | 27007A07000023 | 737,49 | 737,49 | 100,00% |
| | 27007A07000024 | 240,27 | 240,27 | 100,00% |

| Plano Nº 0072A-0502 | Referencia Catastral | Superficie (m ²) | Superficie Afectada (m ²) | Porcentaxe Afectada |
|----------------------------|----------------------|------------------------------|---------------------------------------|---------------------|
| | 27007A07000025 | 199,60 | 199,60 | 100,00% |
| | 27007A07000026 | 127,38 | 127,38 | 100,00% |
| | 27007A07000037 | 6078,16 | 109,84 | 1,81% |
| | 27007A07000041 | 1608,95 | 1608,95 | 100,00% |
| | 27007A07000045 | 9804,43 | 4798,59 | 48,94% |
| | 27007A07000048 | 2315,65 | 414,26 | 17,89% |
| | 27007A07000049 | 1733,57 | 1344,99 | 77,59% |
| | 27007A07000050 | 3217,80 | 1272,44 | 39,54% |
| | 27007A07000054 | 372,35 | 69,87 | 18,76% |
| | 27007A07000055 | 354,92 | 45,08 | 12,70% |
| | 27007A07000056 | 2318,99 | 464,26 | 20,02% |
| | 27007A07000057 | 3330,80 | 2782,18 | 83,53% |
| | 27007A07000058 | 2455,23 | 315,95 | 12,87% |
| | 27007A07000059 | 1637,76 | 33,38 | 2,04% |
| | 27007A07000060 | 6967,25 | 3195,51 | 45,86% |
| | 27007A07000061 | 1349,92 | 1288,48 | 95,45% |
| | 27007A07000063 | 1289,04 | 870,99 | 67,57% |
| | 27007A07000064 | 1344,22 | 175,71 | 13,07% |
| | 27007A07000089 | 2433,71 | 1310,36 | 53,84% |
| | 27007A07000093 | 1452,66 | 1188,44 | 81,81% |
| | 27007A07000094 | 222,46 | 222,46 | 100,00% |
| | 27007A07000095 | 526,28 | 441,68 | 83,92% |
| | 27007A07000096 | 886,96 | 737,92 | 83,20% |
| | 27007A07000098 | 14244,19 | 4194,12 | 29,44% |
| | 27007A07000100 | 1855,63 | 653,94 | 35,24% |
| | 27007A07000106 | 3101,14 | 2081,72 | 67,13% |
| | 27007A07000107 | 505,16 | 497,12 | 98,41% |
| | 27007A07000108 | 400,48 | 315,92 | 78,89% |
| | 27007A07000109 | 2789,31 | 1100,21 | 39,44% |
| | 27007A07000111 | 3726,95 | 1509,14 | 40,49% |
| | 27007A07000113 | 1542,90 | 751,11 | 48,68% |
| | 27007A07000114 | 928,09 | 436,51 | 47,03% |
| | 27007A07000115 | 1754,24 | 783,70 | 44,67% |
| | 27007A07000116 | 2776,31 | 2737,40 | 98,60% |
| | 27007A07000117 | 992,97 | 992,97 | 100,00% |
| | 27007A07000118 | 2153,63 | 1744,99 | 81,03% |
| | 27007A07000119 | 1364,13 | 270,44 | 19,82% |
| | 27007A07000133 | 462,85 | 462,85 | 100,00% |
| | 27007A07000134 | 3425,55 | 3145,10 | 91,81% |
| | 27007A07000136 | 5593,90 | 4848,60 | 86,68% |
| | 27007A07000138 | 1135,23 | 601,86 | 53,02% |
| | 27007A07000139 | 1603,08 | 406,38 | 25,35% |
| | 27007A07000140 | 1022,05 | 198,72 | 19,44% |
| | 27007A07000141 | 945,56 | 53,54 | 5,66% |
| | 27007A07000208 | 4032,24 | 2759,79 | 68,44% |

| Plano Nº 0072A-0502 | Referencia Catastral | Superficie (m ²) | Superficie Afectada (m ²) | Porcentaxe Afectada |
|----------------------------|----------------------|------------------------------|---------------------------------------|---------------------|
| | 27007A07000209 | 2786,79 | 1122,57 | 40,28% |
| | 27007A07000210 | 3108,39 | 185,54 | 5,97% |
| | 27007A07000211 | 5782,14 | 3217,44 | 55,64% |
| | 27007A07000213 | 3282,58 | 1712,41 | 52,17% |
| | 27007A07000215 | 1195,74 | 1195,74 | 100,00% |
| | 27007A07000216 | 1748,36 | 1299,36 | 74,32% |
| | 27007A07000217 | 1754,51 | 1193,03 | 68,00% |
| | 27007A07000220 | 1006,19 | 696,01 | 69,17% |
| | 27007A07000221 | 1503,97 | 1498,49 | 99,64% |
| | 27007A07000222 | 1331,13 | 1331,12 | 100,00% |
| | 27007A07000225 | 1301,31 | 1301,29 | 100,00% |
| | 27007A07000273 | 2809,77 | 1514,50 | 53,90% |
| | 27007A07000275 | 1189,36 | 1189,36 | 100,00% |
| | 27007A07000276 | 456,07 | 456,03 | 99,99% |
| | 27007A07000277 | 1306,18 | 200,36 | 15,34% |
| | 27007A07000278 | 2858,84 | 1852,37 | 64,79% |
| | 27007A07000279 | 5751,22 | 3845,61 | 66,87% |
| | 27007A07000280 | 1475,67 | 1003,87 | 68,03% |
| | 27007A07000281 | 3172,36 | 2875,84 | 90,65% |
| | 27007A07000285 | 1578,16 | 787,78 | 49,92% |
| | 27007A07000286 | 7211,16 | 1580,58 | 21,92% |
| | 27007A07000309 | 1236,78 | 657,01 | 53,12% |
| | 27007A07000310 | 2425,75 | 1695,88 | 69,91% |
| | 27007A07000311 | 6293,40 | 1880,32 | 29,88% |
| | 27007A07000314 | 2533,47 | 1662,81 | 65,63% |
| | 27007A07000315 | 4577,87 | 3483,51 | 76,09% |
| | 27007A07000316 | 5766,35 | 589,26 | 10,22% |
| | 27007A07000319 | 4081,51 | 10,68 | 0,26% |
| | 27007A07000322 | 3471,50 | 273,36 | 7,87% |
| | 27007A07000334 | 5603,47 | 2537,46 | 45,28% |
| | 27007A07000335 | 1757,47 | 182,99 | 10,41% |
| | 27007A07000337 | 754,77 | 259,65 | 34,40% |
| | 27007A07000338 | 695,50 | 265,76 | 38,21% |
| | 27007A07000340 | 1944,92 | 873,84 | 44,93% |
| | 27007A07000341 | 4485,50 | 1539,88 | 34,33% |
| | 27007A07000342 | 1925,85 | 738,11 | 38,33% |
| | 27007A07000343 | 745,21 | 735,58 | 98,71% |
| | 27007A07000344 | 840,68 | 696,67 | 82,87% |
| | 27007A07000345 | 1432,94 | 1423,80 | 99,36% |
| | 27007A07000347 | 5708,62 | 1242,96 | 21,77% |
| | 27007A07000352 | 6534,84 | 2198,45 | 33,64% |
| | 27007A07000366 | 1936,34 | 618,77 | 31,96% |
| | 27007A07000369 | 625,47 | 625,47 | 100,00% |
| | 27007A07000376 | 678,02 | 660,27 | 97,38% |
| | 27007A07000380 | 120,68 | 19,50 | 16,16% |

| Plano Nº 0072A-0502 | Referencia Catastral | Superficie (m ²) | Superficie Afectada (m ²) | Porcentaxe Afectada |
|----------------------------|----------------------|------------------------------|---------------------------------------|---------------------|
| | 27007A07000384 | 362,92 | 235,06 | 64,77% |
| | 27007A07000387 | 5317,71 | 1108,99 | 20,85% |
| | 27007A07100002 | 4834,15 | 312,05 | 6,46% |
| | 27007A07100003 | 2937,52 | 1677,88 | 57,12% |
| | 27007A07100068 | 1277,34 | 820,67 | 64,25% |
| | 27007A07100069 | 3098,23 | 1146,13 | 36,99% |
| | 27007A07100070 | 959,26 | 959,22 | 100,00% |
| | 27007A07100071 | 2593,29 | 1140,06 | 43,96% |
| | 27007A07100073 | 3251,52 | 424,10 | 13,04% |
| | 27007A07100074 | 1237,41 | 1214,26 | 98,13% |
| | 27007A07100079 | 912,75 | 912,75 | 100,00% |
| | 27007A07100080 | 9922,22 | 3813,27 | 38,43% |
| | 27007A07100082 | 922,90 | 922,89 | 100,00% |
| | 27007A07100089 | 2541,34 | 2464,76 | 96,99% |
| | 27007A07100090 | 701,64 | 701,64 | 100,00% |
| | 27007A07100091 | 749,75 | 651,76 | 86,93% |
| | 27007A07100092 | 324,03 | 78,99 | 24,38% |
| | 27007A07100117 | 878,34 | 20,76 | 2,36% |
| | 27007A07100162 | 5562,66 | 3319,71 | 59,68% |
| | 27007A07200142 | 15867,62 | 3686,44 | 23,23% |
| | 27007A07200173 | 6441,06 | 280,71 | 4,36% |
| | 27007A07600399 | 7420,42 | 370,83 | 5,00% |
| | 27007A07600400 | 16955,62 | 2312,18 | 13,64% |
| | 27007A07700001 | 3443,87 | 376,82 | 10,94% |
| | 27007A07700002 | 3509,50 | 1784,28 | 50,84% |
| | 27007A07700003 | 4478,78 | 4478,72 | 100,00% |
| | 27007A07700004 | 8974,98 | 4127,93 | 45,99% |
| | 27007A07700005 | 6839,62 | 907,87 | 13,27% |
| | 27007A07700018 | 7924,69 | 3813,54 | 48,12% |
| | 27007A07700019 | 7068,46 | 4894,38 | 69,24% |
| | 27007A07700020 | 8035,04 | 8035,02 | 100,00% |
| | 27007A07700024 | 22523,31 | 6651,73 | 29,53% |
| | 27007A07700025 | 7135,72 | 3274,54 | 45,89% |
| | 27007A07700039 | 4736,80 | 4512,17 | 95,26% |
| | 27007A07700040 | 5865,10 | 5099,33 | 86,94% |
| | 27007A07700102 | 2637,01 | 2637,00 | 100,00% |
| | 27007A07700103 | 2917,00 | 2917,00 | 100,00% |
| | 27007A16800117 | 2250,34 | 2249,90 | 99,98% |
| | 27007A16800118 | 971,84 | 703,18 | 72,36% |
| | 27007A16800119 | 807,52 | 603,05 | 74,68% |
| | 27007A16800120 | 3480,11 | 1756,65 | 50,48% |
| | 27007A16800123 | 413,75 | 230,69 | 55,76% |
| | 27007A16800124 | 2860,96 | 1208,65 | 42,25% |
| | 27007A16800125 | 1052,51 | 99,31 | 9,44% |
| | 27007A16800127 | 1050,59 | 1050,59 | 100,00% |

| Plano Nº 0072A-0502 | Referencia Catastral | Superficie (m ²) | Superficie Afectada (m ²) | Porcentaxe Afectada |
|----------------------------|----------------------|------------------------------|---------------------------------------|---------------------|
| | 27007A16800128 | 1879,73 | 932,38 | 49,60% |
| | 27007A16800131 | 587,58 | 494,77 | 84,20% |
| | 27007A16800132 | 603,99 | 521,54 | 86,35% |
| | 27007A16800133 | 1415,60 | 1259,63 | 88,98% |
| | 27007A16800204 | 1029,53 | 59,22 | 5,75% |
| | 27007A16800205 | 1256,91 | 226,95 | 18,06% |
| | 27007A16800206 | 1159,05 | 1027,65 | 88,66% |
| | 27007A16800207 | 10160,90 | 3553,16 | 34,97% |
| | 27007A16800215 | 2781,39 | 1389,89 | 49,97% |
| | 27007A16800216 | 1820,75 | 892,51 | 49,02% |
| | 27007A16800218 | 1582,15 | 1188,75 | 75,13% |
| | 27007A16800219 | 2944,78 | 1085,10 | 36,85% |
| | 27007A16800220 | 3108,33 | 1357,18 | 43,66% |
| | 27007A16800221 | 3646,48 | 2550,68 | 69,95% |
| | 27007A16800223 | 3102,81 | 1007,26 | 32,46% |
| | 27007A16800224 | 22541,21 | 2523,46 | 11,19% |
| | 27007A16800228 | 7920,10 | 1460,28 | 18,44% |
| | 27007A16800229 | 5098,73 | 2450,96 | 48,07% |
| | 27007A16800231 | 2511,95 | 808,09 | 32,17% |
| | 27007A16800234 | 3955,68 | 1511,57 | 38,21% |
| | 27007A16800235 | 3915,02 | 3915,00 | 100,00% |
| | 27007A16800242 | 203,82 | 203,82 | 100,00% |
| | 27007A16800243 | 3423,11 | 73,20 | 2,14% |
| | 27007A16800290 | 2503,59 | 406,77 | 16,25% |
| | 27007A16800294 | 3549,20 | 2124,34 | 59,85% |
| | 27007A16800302 | 1993,12 | 170,23 | 8,54% |
| | 27007A16800310 | 2696,97 | 1021,71 | 37,88% |
| | 27007A16900055 | 39056,11 | 90,18 | 0,23% |
| | 27007A16900068 | 2604,50 | 952,04 | 36,55% |
| | 27007A16900090 | 1010,71 | 186,35 | 18,44% |
| | 27007A16900091 | 925,07 | 527,89 | 57,06% |
| | 27007A16900094 | 1590,38 | 1277,23 | 80,31% |
| | 27007A16900095 | 1314,22 | 1314,22 | 100,00% |
| | 27007A16900096 | 4802,35 | 1786,62 | 37,20% |
| | 27007A16900098 | 947,43 | 610,53 | 64,44% |
| | 27007A16900099 | 1419,88 | 761,45 | 53,63% |
| | 27007A16900100 | 668,63 | 351,75 | 52,61% |
| | 27007A16900101 | 1732,68 | 929,98 | 53,67% |
| | 27007A16900103 | 770,64 | 400,03 | 51,91% |
| | 27007A16900104 | 762,28 | 362,01 | 47,49% |
| | 27007A16900105 | 2561,12 | 757,75 | 29,59% |
| | 27007A16900145 | 1308,41 | 478,38 | 36,56% |
| | 27007A16900146 | 1666,14 | 173,26 | 10,40% |
| | 27007A16900162 | 3610,02 | 384,59 | 10,65% |
| | 27007A17000028 | 3997,14 | 1357,14 | 33,95% |

| Plano Nº 0072A-0502 | Referencia Catastral | Superficie (m ²) | Superficie Afectada (m ²) | Porcentaxe Afectada |
|----------------------------|----------------------|------------------------------|---------------------------------------|---------------------|
| | 27007A17000032 | 512,46 | 512,37 | 99,98% |
| | 27007A17000033 | 1123,75 | 1123,70 | 100,00% |
| | 27007A17000034 | 457,25 | 457,25 | 100,00% |
| | 27007A17000035 | 611,57 | 611,57 | 100,00% |
| | 27007A17000036 | 525,63 | 493,21 | 93,83% |
| | 27007A17000037 | 1687,55 | 678,52 | 40,21% |
| | 27007A17000038 | 1994,41 | 1994,41 | 100,00% |
| | 27007A17000039 | 273,37 | 273,36 | 100,00% |
| | 27007A17000069 | 860,14 | 737,04 | 85,69% |
| | 27007A17000070 | 258,02 | 258,00 | 99,99% |
| | 27007A17000072 | 4153,40 | 1489,22 | 35,86% |
| | 27007A17000078 | 1773,93 | 790,43 | 44,56% |
| | 27007A17000083 | 1427,81 | 121,22 | 8,49% |
| | 27007A17000084 | 3188,36 | 372,51 | 11,68% |
| | 27007A17000085 | 526,58 | 109,11 | 20,72% |
| | 27007A17000086 | 1815,80 | 40,86 | 2,25% |
| | 27007A17000089 | 762,14 | 393,90 | 51,68% |
| | 27007A17000090 | 1576,04 | 1429,76 | 90,72% |
| | 27007A17000091 | 149,29 | 149,29 | 100,00% |
| | 27007A17000092 | 2909,60 | 2849,98 | 97,95% |
| | 27007A17000094 | 803,81 | 803,81 | 100,00% |
| | 27007A17000095 | 387,48 | 24,02 | 6,20% |
| | 27007A17000097 | 2672,25 | 1404,40 | 52,55% |
| | 27007A17000098 | 1299,69 | 1087,64 | 83,69% |
| | 27007A17000281 | 3649,22 | 1596,15 | 43,74% |
| | 27007A17000394 | 154,93 | 154,93 | 100,00% |
| | 27007A17000395 | 402,97 | 402,97 | 100,00% |
| | 27007A17000396 | 1928,13 | 1928,13 | 100,00% |
| | 27007A17100016 | 5450,24 | 285,01 | 5,23% |
| | 27007A17100024 | 4379,99 | 130,98 | 2,99% |
| | 27007A17100028 | 4919,02 | 525,71 | 10,69% |
| | 27007A17100029 | 2695,05 | 1292,58 | 47,96% |
| | 27007A17100031 | 3767,87 | 2952,11 | 78,35% |
| | 27007A17100034 | 6510,06 | 2717,16 | 41,74% |
| | 27007A17100041 | 1713,80 | 53,85 | 3,14% |
| | 27007A17100042 | 930,35 | 610,33 | 65,60% |
| | 27007A17100043 | 1922,36 | 1830,57 | 95,23% |
| | 27007A17100044 | 885,09 | 106,62 | 12,05% |
| | 27007A17100046 | 3261,39 | 524,18 | 16,07% |
| | 27007A17100047 | 6198,15 | 3089,58 | 49,85% |
| | 27007A17100048 | 5375,32 | 1593,78 | 29,65% |
| | 27007A17100051 | 12259,53 | 5792,95 | 47,25% |
| | 27007A17100150 | 1278,31 | 650,01 | 50,85% |
| | 27007A17100152 | 981,43 | 552,06 | 56,25% |
| | 27007A17100153 | 1848,56 | 290,39 | 15,71% |

| Plano Nº 0072A-0502 | Referencia Catastral | Superficie (m ²) | Superficie Afectada (m ²) | Porcentaxe Afectada |
|----------------------------|----------------------|------------------------------|---------------------------------------|---------------------|
| | 27007A17100154 | 6905,75 | 3288,56 | 47,62% |
| | 27007A17100156 | 327,61 | 47,99 | 14,65% |
| | 27007A17100159 | 1641,81 | 1641,80 | 100,00% |
| | 27007A17100160 | 1336,10 | 1287,87 | 96,39% |
| | 27007A17100161 | 3453,41 | 64,35 | 1,86% |
| | 27007A17100162 | 174,80 | 174,80 | 100,00% |
| | 27007A17100163 | 5316,00 | 322,84 | 6,07% |
| | 27007A17100478 | 2958,81 | 602,37 | 20,36% |
| | 27007A17100479 | 1947,37 | 1594,76 | 81,89% |
| | 27007A17100480 | 2074,55 | 1490,43 | 71,84% |
| | 27007A17200005 | 14818,62 | 7778,59 | 52,49% |
| | 27007A17200006 | 5390,12 | 2574,86 | 47,77% |
| | 27007A17200032 | 2539,70 | 4,81 | 0,19% |
| | 27007A17200033 | 2093,61 | 1009,18 | 48,20% |
| | 27007A17200035 | 1435,95 | 1052,32 | 73,28% |
| | 27007A17200036 | 4326,25 | 569,10 | 13,15% |
| | 27007A17200037 | 2954,42 | 2491,62 | 84,34% |
| | 27007A17200038 | 2135,91 | 756,05 | 35,40% |
| | 27007A17200104 | 1561,10 | 770,52 | 49,36% |
| | 27007A17200107 | 6353,59 | 3191,39 | 50,23% |
| | 27007A17200109 | 2820,87 | 1206,73 | 42,78% |
| | 27007A17200110 | 1392,03 | 379,49 | 27,26% |
| | 27007A17200112 | 8336,02 | 3251,85 | 39,01% |
| | 27007A17200113 | 3555,75 | 797,54 | 22,43% |
| | 27007A17200119 | 947,83 | 882,51 | 93,11% |
| | 27007A17200120 | 2028,45 | 1092,38 | 53,85% |
| | 27007A17200121 | 1202,48 | 734,71 | 61,10% |
| | 27007A17200122 | 3052,16 | 1550,73 | 50,81% |
| | 27007A17200123 | 6035,82 | 2761,91 | 45,76% |
| | 27007A17200124 | 2615,06 | 1158,40 | 44,30% |
| | 27007A17200125 | 2301,95 | 934,01 | 40,57% |
| | 27007A17200126 | 2982,58 | 1151,62 | 38,61% |
| | 27007A17200127 | 4751,08 | 603,14 | 12,69% |
| | 27007A17200133 | 1757,39 | 1757,22 | 99,99% |
| | 27007A17200134 | 1035,94 | 1035,88 | 99,99% |
| | 27007A17200135 | 499,62 | 321,08 | 64,26% |
| | 27007A17200136 | 2403,79 | 2016,87 | 83,90% |
| | 27007A17200138 | 395,78 | 395,78 | 100,00% |
| | 27007A17200139 | 342,07 | 342,07 | 100,00% |
| | 27007A17200140 | 310,70 | 310,70 | 100,00% |
| | 27007A17200141 | 281,31 | 281,31 | 100,00% |
| | 27007A17200142 | 1358,10 | 1358,08 | 100,00% |
| | 27007A17200143 | 930,09 | 333,28 | 35,83% |
| | 27007A17200144 | 801,29 | 229,81 | 28,68% |
| | 27007A17200149 | 269,91 | 266,27 | 98,65% |

| Plano Nº 0072A-0502 | Referencia Catastral | Superficie (m ²) | Superficie Afectada (m ²) | Porcentaxe Afectada |
|----------------------------|----------------------|------------------------------|---------------------------------------|---------------------|
| | 27007A17200150 | 301,27 | 301,26 | 99,99% |
| | 27007A17200152 | 557,36 | 334,98 | 60,10% |
| | 27007A17200153 | 979,42 | 514,41 | 52,52% |
| | 27007A17200155 | 593,95 | 317,51 | 53,46% |
| | 27007A17200156 | 281,81 | 67,09 | 23,81% |
| | 27007A17200157 | 838,46 | 588,59 | 70,20% |
| | 27007A17200158 | 6341,80 | 720,08 | 11,35% |
| | 27007A17200159 | 1495,16 | 267,71 | 17,90% |
| | 27007A17200162 | 611,61 | 611,61 | 100,00% |
| | 27007A17200163 | 571,03 | 260,63 | 45,64% |
| | 27007A17200164 | 2455,13 | 2317,82 | 94,41% |
| | 27007A17200165 | 2578,78 | 2410,21 | 93,46% |
| | 27007A17200171 | 614,65 | 111,31 | 18,11% |
| | 27007A17200181 | 1481,34 | 1481,34 | 100,00% |
| | 27007A17200184 | 450,26 | 439,53 | 97,62% |
| | 27007A17200185 | 1726,46 | 318,39 | 18,44% |
| | 27007A17200189 | 786,94 | 497,70 | 63,24% |
| | 27007A17300005 | 2757,35 | 2172,88 | 78,80% |
| | 27007A17300007 | 5058,71 | 2726,44 | 53,90% |
| | 27007A17300018 | 2744,72 | 492,32 | 17,94% |
| | 27007A17300019 | 1959,90 | 1958,73 | 99,94% |
| | 27007A17300030 | 3539,67 | 1660,72 | 46,92% |
| | 27007A17300042 | 288,76 | 55,36 | 19,17% |
| | 27007A17300043 | 748,98 | 700,50 | 93,53% |
| | 27007A17300044 | 1032,81 | 1032,81 | 100,00% |
| | 27007A17300045 | 748,32 | 748,32 | 100,00% |
| | 27007A17300046 | 731,65 | 731,63 | 100,00% |
| | 27007A17300047 | 11865,36 | 3159,04 | 26,62% |
| | 27007A17300049 | 1494,67 | 1494,66 | 100,00% |
| | 27007A17300050 | 492,11 | 492,11 | 100,00% |
| | 27007A17300052 | 12870,72 | 7397,26 | 57,47% |
| | 27007A17300064 | 7952,52 | 114,20 | 1,44% |
| | 27007A17300065 | 9534,68 | 4954,08 | 51,96% |
| | 27007A17300066 | 1565,08 | 1306,14 | 83,46% |
| | 27007A17300067 | 7709,55 | 222,41 | 2,88% |
| | 27007A17300068 | 1079,59 | 703,15 | 65,13% |
| | 27007A17300069 | 737,93 | 737,93 | 100,00% |
| | 27007A17300070 | 4477,69 | 2525,29 | 56,40% |
| | 27007A17300074 | 3509,13 | 2090,53 | 59,57% |
| | 27007A17300089 | 2131,74 | 1279,56 | 60,02% |
| | 27007A17300090 | 2277,17 | 1435,42 | 63,04% |
| | 27007A17300092 | 2294,74 | 1127,92 | 49,15% |
| | 27007A17300094 | 1246,78 | 527,60 | 42,32% |
| | 27007A17300095 | 2097,91 | 52,57 | 2,51% |
| | 27007A17300096 | 1590,29 | 903,37 | 56,80% |

| Plano Nº 0072A-0502 | Referencia Catastral | Superficie (m ²) | Superficie Afectada (m ²) | Porcentaxe Afectada |
|----------------------------|----------------------|------------------------------|---------------------------------------|---------------------|
| | 27007A17300097 | 1965,62 | 1251,87 | 63,69% |
| | 27007A17300100 | 1169,24 | 740,17 | 63,30% |
| | 27007A17300101 | 4669,22 | 3480,15 | 74,53% |
| | 27007A17300102 | 1991,30 | 1991,28 | 100,00% |
| | 27007A17300103 | 3339,77 | 2987,65 | 89,46% |
| | 27007A17300108 | 3721,82 | 1766,86 | 47,47% |
| | 27007A17300109 | 2376,97 | 2344,21 | 98,62% |
| | 27007A17300110 | 1945,34 | 1492,30 | 76,71% |
| | 27007A17300111 | 1244,00 | 866,92 | 69,69% |
| | 27007A17300112 | 1405,15 | 1345,61 | 95,76% |
| | 27007A17300113 | 9066,92 | 6466,43 | 71,32% |
| | 27007A17300114 | 2228,76 | 1401,12 | 62,87% |
| | 27007A17300128 | 3425,41 | 1704,15 | 49,75% |
| | 27007A17300129 | 2117,41 | 1104,89 | 52,18% |
| | 27007A17300130 | 788,83 | 783,92 | 99,38% |
| | 27007A17300131 | 890,16 | 33,39 | 3,75% |
| | 27007A17300132 | 3282,72 | 1170,63 | 35,66% |
| | 27007A17300136 | 2445,00 | 2444,97 | 100,00% |
| | 27007A17300139 | 844,79 | 844,79 | 100,00% |
| | 27007A17300140 | 1767,46 | 1767,38 | 100,00% |
| | 27007A17300144 | 5521,47 | 702,67 | 12,73% |
| | 27007A17300147 | 2515,43 | 682,63 | 27,14% |
| | 27007A17300148 | 2378,71 | 709,82 | 29,84% |
| | 27007A17300153 | 136,57 | 136,53 | 99,97% |
| | 27007A17300155 | 1546,24 | 771,59 | 49,90% |
| | 27007A17300159 | 3300,91 | 1659,72 | 50,28% |
| | 27007A17300160 | 1083,60 | 1083,56 | 100,00% |
| | 27007A17300162 | 509,79 | 285,60 | 56,02% |
| | 27007A17300169 | 8424,77 | 162,32 | 1,93% |
| | 27007A17300171 | 1604,95 | 1068,08 | 66,55% |
| | 27007A17300172 | 1592,21 | 1032,35 | 64,84% |
| | 27007A17300173 | 1640,84 | 1000,65 | 60,98% |
| | 27007A17300174 | 1521,73 | 636,29 | 41,81% |
| | 27007A17300180 | 2002,36 | 1753,10 | 87,55% |
| | 27007A17300181 | 6393,00 | 3211,83 | 50,24% |
| | 27007A17300183 | 755,09 | 685,16 | 90,74% |
| | 27007A17300185 | 3917,49 | 2117,90 | 54,06% |
| | 27007A17300186 | 10505,79 | 6859,25 | 65,29% |
| | 27007A17300195 | 253,15 | 100,85 | 39,84% |
| | 27007A17300196 | 413,16 | 413,16 | 100,00% |
| | 27007A17300199 | 3485,76 | 1051,08 | 30,15% |
| | 27007A17300200 | 2524,67 | 1119,38 | 44,34% |
| | 27007A17300203 | 3786,51 | 2067,29 | 54,60% |
| | 27007A17300207 | 1950,32 | 982,65 | 50,38% |
| | 27007A17300208 | 12070,63 | 6172,68 | 51,14% |

| Plano Nº 0072A-0502 | Referencia Catastral | Superficie (m²) | Superficie Afectada (m²) | Porcentaxe Afectada |
|----------------------------|-----------------------------|-----------------------------------|--|----------------------------|
| | 27007A17300209 | 2326,43 | 874,88 | 37,61% |
| | 27007A17300210 | 1409,96 | 1057,00 | 74,97% |
| | 27007A17300216 | 27042,49 | 10983,51 | 40,62% |
| | 27007A17300221 | 2007,31 | 1972,92 | 98,29% |
| | 27007A17300224 | 2131,72 | 937,37 | 43,97% |
| | 27007A17300226 | 1040,41 | 129,68 | 12,46% |
| | 27007A17300229 | 3436,65 | 3068,17 | 89,28% |
| | 27007A17300231 | 1200,24 | 1200,24 | 100,00% |
| | 27007A17400018 | 387,45 | 125,94 | 32,51% |
| | 27007A17400019 | 2370,46 | 418,04 | 17,64% |
| | 27007A17400020 | 1124,68 | 197,89 | 17,60% |
| | 27007A17400022 | 898,78 | 400,76 | 44,59% |
| | 27007A17400035 | 788,40 | 64,09 | 8,13% |
| | 27007A17400036 | 717,32 | 134,28 | 18,72% |
| | 27007A17400038 | 819,83 | 149,84 | 18,28% |
| | 27007A17400126 | 1693,46 | 599,15 | 35,38% |
| | 27007A17400127 | 4187,00 | 1168,97 | 27,92% |
| | 27007A17400128 | 4295,60 | 4295,43 | 100,00% |
| | 27007A17400129 | 7098,00 | 7097,53 | 99,99% |
| | 27007A17400130 | 1437,40 | 387,40 | 26,95% |
| | 27007A17400132 | 5658,67 | 76,46 | 1,35% |
| | 27007A17400148 | 31659,91 | 16752,09 | 52,91% |
| | 27007A17400151 | 7211,22 | 1609,06 | 22,31% |
| | 27007A17400152 | 16616,68 | 4506,41 | 27,12% |
| | 27007A17400153 | 27962,76 | 6950,71 | 24,86% |
| | 27007A17400200 | 7317,17 | 1889,91 | 25,83% |

| Plano Nº 0072A-0503 | Referencia Catastral | Superficie (m ²) | Superficie Afectada (m ²) | Porcentaje Afectada |
|----------------------------|----------------------|------------------------------|---------------------------------------|---------------------|
| | 000100800PH17C | 73,27 | 43,14 | 58,88% |
| | 000101100PH17C | 85,91 | 85,91 | 100,00% |
| | 000101200PH17C | 96,96 | 96,96 | 100,00% |
| | 000101600PH17C | 123,37 | 116,12 | 94,12% |
| | 000501400PH07D | 145,04 | 145,04 | 100,00% |
| | 000501600PH07D | 192,85 | 192,85 | 100,00% |
| | 001600300PH17E | 224080,28 | 2285,19 | 1,02% |
| | 27007A17400152 | 16616,68 | 4506,41 | 27,12% |
| | 27007A17400153 | 27962,76 | 6950,71 | 24,86% |
| | 27007A17400193 | 4781,87 | 472,36 | 9,88% |
| | 27007A17400200 | 7317,17 | 1889,91 | 25,83% |
| | 27007A17500128 | 2374,79 | 1588,56 | 66,89% |
| | 27007A17500129 | 640,05 | 305,53 | 47,73% |
| | 27007A17500130 | 423,99 | 423,99 | 100,00% |
| | 27007A17500131 | 516,11 | 516,11 | 100,00% |
| | 27007A17500132 | 1782,19 | 1225,24 | 68,75% |
| | 27007A17500133 | 679,80 | 616,33 | 90,66% |
| | 27007A17500134 | 889,83 | 673,35 | 75,67% |
| | 27007A17500135 | 1395,42 | 1301,78 | 93,29% |
| | 27007A17500136 | 6889,63 | 3864,35 | 56,09% |
| | 27007A17500140 | 469,17 | 313,87 | 66,90% |
| | 27007A17500141 | 411,45 | 411,45 | 100,00% |
| | 27007A17500142 | 489,14 | 232,41 | 47,51% |
| | 27007A17500143 | 516,08 | 516,08 | 100,00% |
| | 27007A17500144 | 974,76 | 156,56 | 16,06% |
| | 27007A17500145 | 1463,61 | 992,81 | 67,83% |
| | 27007A17500146 | 461,76 | 461,76 | 100,00% |
| | 27007A17500147 | 763,64 | 179,90 | 23,56% |
| | 27007A17500148 | 779,29 | 272,61 | 34,98% |
| | 27007A17500149 | 294,39 | 72,18 | 24,52% |
| | 27007A17500190 | 3570,39 | 783,77 | 21,95% |
| | 27007A17500192 | 2239,86 | 1913,44 | 85,43% |
| | 27007A17500193 | 2887,60 | 801,55 | 27,76% |
| | 27007A17500194 | 1302,15 | 510,30 | 39,19% |
| | 27007A17500195 | 2087,73 | 1079,81 | 51,72% |
| | 27007A17500201 | 6094,32 | 156,45 | 2,57% |
| | 27007A17500204 | 4127,42 | 3541,55 | 85,81% |
| | 27007A17500207 | 936,26 | 110,19 | 11,77% |
| | 27007A17500208 | 1279,96 | 1155,78 | 90,30% |
| | 27007A17500209 | 174,25 | 174,25 | 100,00% |
| | 27007A17500210 | 215,46 | 105,44 | 48,94% |
| | 27007A17500211 | 765,96 | 201,73 | 26,34% |
| | 27007A17500212 | 1825,49 | 673,68 | 36,90% |
| | 27007A17500213 | 2354,45 | 991,44 | 42,11% |
| | 27007A17600046 | 8852,43 | 2319,05 | 26,20% |

| Plano Nº 0072A-0503 | Referencia Catastral | Superficie (m ²) | Superficie Afectada (m ²) | Porcentaxe Afectada |
|----------------------------|----------------------|------------------------------|---------------------------------------|---------------------|
| | 27007A17600057 | 43442,07 | 1477,00 | 3,40% |
| | 27007A17600059 | 1386,10 | 672,64 | 48,53% |
| | 27007A17600084 | 69117,61 | 4224,81 | 6,11% |
| | 27007A17600097 | 11083,46 | 6194,86 | 55,89% |
| | 27007A17600100 | 6851,58 | 3314,99 | 48,38% |
| | 27007A17600101 | 4781,82 | 2880,99 | 60,25% |
| | 27007A17600106 | 3603,44 | 826,68 | 22,94% |
| | 27007A17600107 | 5899,45 | 1286,63 | 21,81% |
| | 27007A17600109 | 17933,92 | 9134,42 | 50,93% |
| | 27007A17600110 | 3540,47 | 389,49 | 11,00% |
| | 27007A17600112 | 1656,77 | 449,17 | 27,11% |
| | 27007A17600162 | 1555,71 | 1194,26 | 76,77% |
| | 27007A17600174 | 893,54 | 100,77 | 11,28% |
| | 27007A17600175 | 2429,19 | 1828,15 | 75,26% |
| | 27007A17600176 | 835,76 | 4,40 | 0,53% |
| | 27007A17600177 | 1489,30 | 425,73 | 28,59% |
| | 27007A17600178 | 1659,21 | 1490,05 | 89,80% |
| | 27007A17600179 | 1450,74 | 1416,80 | 97,66% |
| | 27007A17600180 | 6455,51 | 2624,68 | 40,66% |
| | 27007A17600183 | 1659,78 | 591,80 | 35,66% |
| | 27007A17600185 | 8147,23 | 2239,33 | 27,49% |
| | 27007A17600232 | 1254,36 | 565,69 | 45,10% |
| | 27007A17600245 | 15103,00 | 1096,79 | 7,26% |
| | 27007A17600266 | 6672,50 | 4323,90 | 64,80% |
| | 27007A17600267 | 835,90 | 835,90 | 100,00% |
| | 27007A17700001 | 250,71 | 250,70 | 99,99% |
| | 27007A17700002 | 2333,32 | 1738,96 | 74,53% |
| | 27007A17700003 | 879,75 | 798,64 | 90,78% |
| | 27007A17700006 | 2213,82 | 1927,09 | 87,05% |
| | 27007A17700008 | 2754,10 | 4,81 | 0,17% |
| | 27007A17700009 | 5551,08 | 2317,29 | 41,74% |
| | 27007A17700014 | 320,47 | 314,20 | 98,04% |
| | 27007A17700016 | 210,25 | 210,25 | 100,00% |
| | 27007A17700017 | 6025,50 | 804,79 | 13,36% |
| | 27007A17700019 | 3040,52 | 1409,02 | 46,34% |
| | 27007A17700105 | 6253,95 | 17,62 | 0,28% |
| | 27007A17700108 | 4532,71 | 1125,00 | 24,82% |
| | 27007A17700114 | 3236,53 | 1210,40 | 37,40% |
| | 27007A17700115 | 1585,39 | 1392,90 | 87,86% |
| | 27007A17700118 | 2233,89 | 696,26 | 31,17% |
| | 27007A17700120 | 1738,93 | 1305,07 | 75,05% |
| | 27007A17700127 | 1489,97 | 475,46 | 31,91% |
| | 27007A17700128 | 433,38 | 433,38 | 100,00% |
| | 27007A17700131 | 1671,07 | 1115,10 | 66,73% |
| | 27007A17700143 | 1630,08 | 1016,50 | 62,36% |

| Plano Nº 0072A-0503 | Referencia Catastral | Superficie (m²) | Superficie Afectada (m²) | Porcentaxe Afectada |
|----------------------------|-----------------------------|-----------------------------------|--|----------------------------|
| | 27007A17700144 | 5067,26 | 4300,85 | 84,88% |
| | 27007A17700145 | 8627,44 | 1038,19 | 12,03% |
| | 27007A17700200 | 2529,09 | 1481,18 | 58,57% |
| | 27007A17700225 | 1206,49 | 1206,46 | 100,00% |
| | 27007A17700257 | 731,73 | 224,93 | 30,74% |
| | 27007A17900003 | 2367,45 | 1807,20 | 76,34% |
| | 27007A17900004 | 2185,46 | 1537,61 | 70,36% |
| | 27007A17900005 | 2396,82 | 1416,69 | 59,11% |
| | 27007A17900027 | 2392,27 | 898,07 | 37,54% |
| | 27007A17900028 | 234,99 | 132,82 | 56,52% |
| | 27007A17900029 | 2091,31 | 1539,25 | 73,60% |
| | 27007A17900075 | 5108,53 | 838,28 | 16,41% |
| | 27007A17900080 | 6922,46 | 1021,37 | 14,75% |
| | 27007A17900083 | 5640,48 | 1356,31 | 24,05% |
| | 27007A17900084 | 762,86 | 625,84 | 82,04% |
| | 27007A17900085 | 330,24 | 161,31 | 48,85% |
| | 27007A17900208 | 678,77 | 545,99 | 80,44% |
| | 27007A17900210 | 1882,95 | 1470,60 | 78,10% |

| Plano Nº 0072A-0601 | Referencia Catastral | Superficie (m ²) | Superficie Afectada (m ²) | Porcentaxe Afectada |
|----------------------------|----------------------|------------------------------|---------------------------------------|---------------------|
| | 000201100PH17G | 55,22 | 55,22 | 100,00% |
| | 000201800PH17G | 405,37 | 405,37 | 100,00% |
| | 000202300PH17G | 261,34 | 76,62 | 29,32% |
| | 000202800PH17G | 169,88 | 169,88 | 100,00% |
| | 000203200PH17G | 123,09 | 123,09 | 100,00% |
| | 001100600PH17G | 102,96 | 102,66 | 99,71% |
| | 27007A05900002 | 11669,69 | 5374,73 | 46,06% |
| | 27007A05900010 | 537,75 | 537,75 | 100,00% |
| | 27007A05900011 | 4631,72 | 1627,38 | 35,14% |
| | 27007A05900013 | 9288,45 | 2569,80 | 27,67% |
| | 27007A05900015 | 7491,65 | 211,45 | 2,82% |
| | 27007A05900018 | 1008,35 | 20,75 | 2,06% |
| | 27007A05900019 | 1491,00 | 1275,51 | 85,55% |
| | 27007A05900020 | 1733,44 | 1379,08 | 79,56% |
| | 27007A05900021 | 2929,47 | 2223,51 | 75,90% |
| | 27007A05900025 | 3736,72 | 81,68 | 2,19% |
| | 27007A05900029 | 1107,36 | 1027,32 | 92,77% |
| | 27007A05900030 | 1740,60 | 911,97 | 52,39% |
| | 27007A05900031 | 1319,12 | 454,02 | 34,42% |
| | 27007A05900032 | 1188,52 | 254,70 | 21,43% |
| | 27007A05900033 | 1317,15 | 159,02 | 12,07% |
| | 27007A05900035 | 4076,64 | 425,29 | 10,43% |
| | 27007A05900040 | 792,39 | 593,40 | 74,89% |
| | 27007A05900041 | 773,25 | 578,28 | 74,79% |
| | 27007A05900042 | 1888,36 | 1220,98 | 64,66% |
| | 27007A05900043 | 1320,74 | 531,34 | 40,23% |
| | 27007A05900045 | 3706,42 | 316,25 | 8,53% |
| | 27007A05900063 | 1308,48 | 244,77 | 18,71% |
| | 27007A05900065 | 1645,35 | 643,10 | 39,09% |
| | 27007A05900066 | 2393,07 | 2393,07 | 100,00% |
| | 27007A05900067 | 2215,30 | 1553,23 | 70,11% |
| | 27007A05900069 | 784,30 | 777,40 | 99,12% |
| | 27007A05900070 | 1753,20 | 1435,14 | 81,86% |
| | 27007A05900071 | 1957,84 | 786,52 | 40,17% |
| | 27007A05900324 | 227,48 | 227,46 | 99,99% |
| | 27007A06000001 | 1338,04 | 1338,04 | 100,00% |
| | 27007A06000002 | 4740,35 | 3565,21 | 75,21% |
| | 27007A06000020 | 5795,99 | 1906,20 | 32,89% |
| | 27007A06000021 | 1721,57 | 596,04 | 34,62% |
| | 27007A06000022 | 913,91 | 116,87 | 12,79% |
| | 27007A06000036 | 6638,06 | 284,19 | 4,28% |
| | 27007A06000039 | 1556,30 | 337,22 | 21,67% |
| | 27007A06000040 | 822,63 | 369,55 | 44,92% |
| | 27007A06000042 | 4281,39 | 2615,64 | 61,09% |
| | 27007A06000048 | 4368,69 | 1622,90 | 37,15% |

| Plano Nº 0072A-0601 | Referencia Catastral | Superficie (m ²) | Superficie Afectada (m ²) | Porcentaxe Afectada |
|----------------------------|----------------------|------------------------------|---------------------------------------|---------------------|
| | 27007A06000050 | 699,58 | 687,68 | 98,30% |
| | 27007A06000051 | 731,78 | 390,34 | 53,34% |
| | 27007A06000052 | 1300,44 | 767,73 | 59,04% |
| | 27007A06000053 | 3993,85 | 1642,78 | 41,13% |
| | 27007A06000054 | 738,32 | 434,60 | 58,86% |
| | 27007A06000055 | 440,34 | 289,27 | 65,69% |
| | 27007A06000056 | 204,80 | 204,80 | 100,00% |
| | 27007A06000113 | 819,89 | 818,52 | 99,83% |
| | 27007A06000114 | 5279,96 | 246,02 | 4,66% |
| | 27007A06000258 | 3656,47 | 1512,62 | 41,37% |
| | 27007A06000329 | 1394,71 | 10,33 | 0,74% |
| | 27007A06000331 | 534,41 | 40,62 | 7,60% |
| | 27007A06100012 | 9350,54 | 4554,76 | 48,71% |
| | 27007A06100013 | 9182,73 | 3564,58 | 38,82% |
| | 27007A06100014 | 4690,76 | 1694,25 | 36,12% |
| | 27007A06100033 | 2513,57 | 803,41 | 31,96% |
| | 27007A06100034 | 2528,58 | 27,52 | 1,09% |
| | 27007A06100042 | 1240,84 | 923,68 | 74,44% |
| | 27007A06100043 | 428,89 | 353,61 | 82,45% |
| | 27007A06100044 | 5442,87 | 1997,84 | 36,71% |
| | 27007A06100049 | 2149,20 | 1758,21 | 81,81% |
| | 27007A06100050 | 1889,09 | 1689,47 | 89,43% |
| | 27007A07200028 | 1830,04 | 1274,64 | 69,65% |
| | 27007A07200029 | 1879,88 | 1162,60 | 61,84% |
| | 27007A07200030 | 3328,29 | 1006,90 | 30,25% |
| | 27007A07200031 | 2442,12 | 2085,51 | 85,40% |
| | 27007A07200034 | 857,77 | 857,75 | 100,00% |
| | 27007A07200035 | 2561,73 | 2561,53 | 99,99% |
| | 27007A07200055 | 2200,24 | 860,49 | 39,11% |
| | 27007A07200056 | 4352,97 | 1325,00 | 30,44% |
| | 27007A07200058 | 1450,24 | 1249,60 | 86,17% |
| | 27007A07200060 | 2511,81 | 2205,29 | 87,80% |
| | 27007A07200062 | 3242,49 | 3153,72 | 97,26% |
| | 27007A07200063 | 1508,32 | 1461,03 | 96,86% |
| | 27007A07200064 | 860,32 | 514,52 | 59,81% |
| | 27007A07200070 | 5648,05 | 2450,51 | 43,39% |
| | 27007A07200073 | 4872,96 | 1711,38 | 35,12% |
| | 27007A07200074 | 4775,19 | 2887,68 | 60,47% |
| | 27007A07200077 | 4495,70 | 1381,67 | 30,73% |
| | 27007A07200081 | 6724,91 | 2053,09 | 30,53% |
| | 27007A07200084 | 5480,96 | 4775,18 | 87,12% |
| | 27007A07200086 | 4992,08 | 1963,41 | 39,33% |
| | 27007A07200088 | 249,16 | 249,16 | 100,00% |
| | 27007A07200089 | 205,68 | 205,68 | 100,00% |
| | 27007A07200091 | 8298,21 | 3326,54 | 40,09% |

| Plano Nº 0072A-0601 | Referencia Catastral | Superficie (m ²) | Superficie Afectada (m ²) | Porcentaxe Afectada |
|----------------------------|----------------------|------------------------------|---------------------------------------|---------------------|
| | 27007A07200092 | 3384,60 | 1291,53 | 38,16% |
| | 27007A07200094 | 2443,53 | 1253,13 | 51,28% |
| | 27007A07200095 | 1273,31 | 1079,56 | 84,78% |
| | 27007A07200096 | 1195,16 | 1047,00 | 87,60% |
| | 27007A07200097 | 1355,20 | 724,49 | 53,46% |
| | 27007A07200098 | 5102,81 | 2242,56 | 43,95% |
| | 27007A07200100 | 4884,60 | 1325,82 | 27,14% |
| | 27007A07200110 | 7658,32 | 1049,54 | 13,70% |
| | 27007A07200114 | 694,90 | 660,90 | 95,11% |
| | 27007A07200117 | 248,22 | 248,22 | 100,00% |
| | 27007A07200118 | 828,45 | 828,45 | 100,00% |
| | 27007A07200119 | 535,40 | 535,40 | 100,00% |
| | 27007A07200120 | 468,36 | 468,36 | 100,00% |
| | 27007A07200121 | 305,44 | 305,44 | 100,00% |
| | 27007A07200122 | 329,49 | 327,75 | 99,47% |
| | 27007A07200123 | 420,11 | 246,36 | 58,64% |
| | 27007A07200134 | 7620,85 | 1001,19 | 13,14% |
| | 27007A07200135 | 3042,43 | 2197,79 | 72,24% |
| | 27007A07200136 | 4224,80 | 2583,59 | 61,15% |
| | 27007A07200139 | 3092,41 | 401,86 | 13,00% |
| | 27007A07200140 | 2362,30 | 1260,69 | 53,37% |
| | 27007A07200141 | 1968,96 | 1402,31 | 71,22% |
| | 27007A07200142 | 15867,62 | 3686,44 | 23,23% |
| | 27007A07200145 | 3387,07 | 2767,62 | 81,71% |
| | 27007A07200146 | 995,63 | 995,55 | 99,99% |
| | 27007A07200160 | 1769,74 | 859,57 | 48,57% |
| | 27007A07200161 | 1332,13 | 890,02 | 66,81% |
| | 27007A07200162 | 2461,35 | 2179,27 | 88,54% |
| | 27007A07200163 | 2765,66 | 1445,92 | 52,28% |
| | 27007A07200165 | 1894,38 | 1358,89 | 71,73% |
| | 27007A07200171 | 194,21 | 194,21 | 100,00% |
| | 27007A07200172 | 63,56 | 63,56 | 100,00% |
| | 27007A07200176 | 4185,51 | 4166,73 | 99,55% |
| | 27007A07200178 | 85,04 | 85,04 | 100,00% |
| | 27007A07200180 | 2074,40 | 517,36 | 24,94% |
| | 27007A07200183 | 1036,63 | 217,72 | 21,00% |
| | 27007A07200184 | 6211,53 | 4751,08 | 76,49% |
| | 27007A07300003 | 837,47 | 763,85 | 91,21% |
| | 27007A07300005 | 3885,00 | 653,49 | 16,82% |
| | 27007A07300006 | 4785,36 | 3088,47 | 64,54% |
| | 27007A07300009 | 2719,02 | 414,85 | 15,26% |
| | 27007A07300021 | 1213,75 | 1213,70 | 100,00% |
| | 27007A07300022 | 1010,45 | 1010,45 | 100,00% |
| | 27007A07300023 | 2166,32 | 2078,03 | 95,92% |
| | 27007A07300024 | 1470,00 | 820,50 | 55,82% |

| Plano Nº 0072A-0601 | Referencia Catastral | Superficie (m ²) | Superficie Afectada (m ²) | Porcentaxe Afectada |
|----------------------------|----------------------|------------------------------|---------------------------------------|---------------------|
| | 27007A07300025 | 1495,57 | 1035,49 | 69,24% |
| | 27007A07300026 | 4424,63 | 4101,38 | 92,69% |
| | 27007A07300027 | 1409,83 | 455,89 | 32,34% |
| | 27007A07300028 | 1028,37 | 241,89 | 23,52% |
| | 27007A07300029 | 2687,54 | 127,09 | 4,73% |
| | 27007A07300033 | 3765,46 | 129,70 | 3,44% |
| | 27007A07300034 | 3288,79 | 1332,45 | 40,51% |
| | 27007A07300038 | 2781,50 | 233,58 | 8,40% |
| | 27007A07300039 | 2312,14 | 1894,35 | 81,93% |
| | 27007A07300040 | 6594,26 | 1514,03 | 22,96% |
| | 27007A07300042 | 5038,32 | 2590,62 | 51,42% |
| | 27007A07300043 | 1648,36 | 1367,24 | 82,95% |
| | 27007A07300044 | 2498,52 | 1591,38 | 63,69% |
| | 27007A07300045 | 1165,42 | 1043,20 | 89,51% |
| | 27007A07300046 | 2192,58 | 1897,10 | 86,52% |
| | 27007A07300047 | 2219,19 | 1971,39 | 88,83% |
| | 27007A07300048 | 4103,47 | 2410,67 | 58,75% |
| | 27007A07300050 | 222,97 | 119,83 | 53,74% |
| | 27007A07300051 | 4292,28 | 775,26 | 18,06% |
| | 27007A07300052 | 4474,67 | 1105,03 | 24,70% |
| | 27007A07300053 | 3291,10 | 596,27 | 18,12% |
| | 27007A07300055 | 5445,97 | 1753,87 | 32,20% |
| | 27007A07300056 | 2198,83 | 1642,43 | 74,70% |
| | 27007A07300059 | 2548,58 | 1117,62 | 43,85% |
| | 27007A07300060 | 2553,72 | 442,41 | 17,32% |
| | 27007A07300062 | 4499,64 | 1813,96 | 40,31% |
| | 27007A07300065 | 3926,10 | 1185,90 | 30,21% |
| | 27007A07300069 | 3187,14 | 675,65 | 21,20% |
| | 27007A07300070 | 418,03 | 367,61 | 87,94% |
| | 27007A07300092 | 1003,46 | 1003,46 | 100,00% |
| | 27007A07300093 | 3083,64 | 3083,46 | 99,99% |
| | 27007A07400042 | 15501,29 | 5083,76 | 32,80% |
| | 27007A07400051 | 11038,57 | 3502,15 | 31,73% |
| | 27007A07400053 | 2389,73 | 2170,79 | 90,84% |
| | 27007A07400054 | 7054,53 | 73,42 | 1,04% |
| | 27007A07400055 | 6245,66 | 4555,82 | 72,94% |
| | 27007A07400057 | 5694,00 | 80,54 | 1,41% |
| | 27007A07400097 | 9016,16 | 2908,21 | 32,26% |
| | 27007A07400098 | 8337,03 | 2740,53 | 32,87% |
| | 27007A07400099 | 10137,18 | 3229,27 | 31,86% |
| | 27007A07400105 | 4466,43 | 982,04 | 21,99% |
| | 27007A07400114 | 2367,52 | 488,76 | 20,64% |
| | 27007A07400115 | 3878,64 | 1130,31 | 29,14% |
| | 27007A07500092 | 5938,78 | 3409,26 | 57,41% |
| | 27007A07500093 | 6395,58 | 3444,41 | 53,86% |

| Plano Nº 0072A-0601 | Referencia Catastral | Superficie (m ²) | Superficie Afectada (m ²) | Porcentaxe Afectada |
|----------------------------|----------------------|------------------------------|---------------------------------------|---------------------|
| | 27007A07500095 | 13135,94 | 3378,06 | 25,72% |
| | 27007A07500099 | 1470,97 | 761,65 | 51,78% |
| | 27007A07500100 | 1430,84 | 820,41 | 57,34% |
| | 27007A07500101 | 1065,24 | 576,05 | 54,08% |
| | 27007A07500102 | 690,34 | 393,55 | 57,01% |
| | 27007A09100054 | 2260,70 | 573,71 | 25,38% |
| | 27007A09100082 | 7623,34 | 2083,31 | 27,33% |
| | 27007A09100090 | 3843,55 | 2565,89 | 66,76% |
| | 27007A09100092 | 3461,54 | 665,35 | 19,22% |
| | 27007A09100095 | 20332,56 | 3551,95 | 17,47% |
| | 27007A09300029 | 4305,25 | 1046,49 | 24,31% |
| | 27007A09300030 | 2085,73 | 1030,30 | 49,40% |
| | 27007A09300032 | 5712,87 | 205,84 | 3,60% |
| | 27007A09300040 | 4357,88 | 2015,31 | 46,25% |
| | 27007A09300045 | 2161,85 | 1336,52 | 61,82% |
| | 27007A09300046 | 1894,38 | 1894,26 | 99,99% |
| | 27007A09300047 | 180,53 | 95,80 | 53,07% |
| | 27007A09300048 | 1686,58 | 586,08 | 34,75% |
| | 27007A09300049 | 3010,81 | 1943,11 | 64,54% |
| | 27007A09300050 | 1459,87 | 842,74 | 57,73% |
| | 27007A09300064 | 1092,03 | 1091,99 | 100,00% |
| | 27007A09300065 | 8673,09 | 4871,37 | 56,17% |
| | 27007A09300070 | 8712,70 | 5719,19 | 65,64% |
| | 27007A09300075 | 1393,63 | 1242,44 | 89,15% |
| | 27007A09300077 | 6192,16 | 3027,36 | 48,89% |
| | 27007A09300080 | 4699,73 | 4272,65 | 90,91% |
| | 27007A09300089 | 11784,34 | 1244,34 | 10,56% |
| | 27007A09300091 | 2441,78 | 2441,68 | 100,00% |
| | 27007A09300093 | 26425,29 | 9414,22 | 35,63% |
| | 27007A09300102 | 772,89 | 318,47 | 41,20% |
| | 27007A09300103 | 602,47 | 602,47 | 100,00% |
| | 27007A09300106 | 5972,14 | 2271,35 | 38,03% |
| | 27007A09300110 | 888,76 | 514,61 | 57,90% |
| | 27007A09300112 | 3510,36 | 1128,58 | 32,15% |
| | 27007A09300113 | 581,18 | 15,51 | 2,67% |
| | 27007A09300114 | 574,32 | 22,63 | 3,94% |
| | 27007A09300116 | 701,87 | 611,77 | 87,16% |
| | 27007A09300117 | 1500,80 | 1500,80 | 100,00% |
| | 27007A09300118 | 840,14 | 30,94 | 3,68% |
| | 27007A09300119 | 1459,32 | 1447,63 | 99,20% |
| | 27007A09300120 | 3222,73 | 982,67 | 30,49% |
| | 27007A09300121 | 1627,67 | 492,31 | 30,25% |
| | 27007A09300124 | 9541,81 | 30,49 | 0,32% |
| | 27007A09300131 | 1078,72 | 19,89 | 1,84% |
| | 27007A09300132 | 2093,53 | 41,95 | 2,00% |

| Plano Nº 0072A-0601 | Referencia Catastral | Superficie (m ²) | Superficie Afectada (m ²) | Porcentaxe Afectada |
|----------------------------|----------------------|------------------------------|---------------------------------------|---------------------|
| | 27007A09300145 | 1104,02 | 1008,29 | 91,33% |
| | 27007A09300147 | 742,55 | 211,70 | 28,51% |
| | 27007A09300148 | 790,71 | 606,04 | 76,65% |
| | 27007A09300156 | 10597,36 | 2001,19 | 18,88% |
| | 27007A09300159 | 3655,42 | 3655,42 | 100,00% |
| | 27007A09300162 | 1454,22 | 1454,20 | 100,00% |
| | 27007A09300163 | 982,24 | 982,23 | 100,00% |
| | 27007A09300166 | 695,87 | 695,79 | 99,99% |
| | 27007A09300167 | 719,35 | 719,35 | 100,00% |
| | 27007A09300168 | 2096,36 | 2073,40 | 98,90% |
| | 27007A09300171 | 5051,52 | 3400,06 | 67,31% |
| | 27007A09300172 | 2725,67 | 628,95 | 23,08% |
| | 27007A09300190 | 3380,84 | 2033,09 | 60,14% |
| | 27007A09300193 | 816,44 | 531,83 | 65,14% |
| | 27007A09300194 | 760,28 | 500,89 | 65,88% |
| | 27007A09300196 | 1559,21 | 1029,42 | 66,02% |
| | 27007A09300197 | 2846,37 | 747,41 | 26,26% |
| | 27007A09300198 | 2301,04 | 1405,55 | 61,08% |
| | 27007A09300203 | 839,75 | 466,09 | 55,50% |
| | 27007A09300204 | 2005,33 | 1075,54 | 53,63% |
| | 27007A09300206 | 5424,73 | 878,18 | 16,19% |
| | 27007A09300207 | 3839,37 | 1711,14 | 44,57% |
| | 27007A09300208 | 6049,69 | 2885,48 | 47,70% |
| | 27007A09300219 | 8770,41 | 3891,05 | 44,37% |
| | 27007A09300221 | 1951,19 | 1951,05 | 99,99% |
| | 27007A09300224 | 561,89 | 45,72 | 8,14% |
| | 27007A09300225 | 3437,61 | 65,81 | 1,91% |
| | 27007A09300226 | 8968,60 | 3421,88 | 38,15% |
| | 27007A09300228 | 8558,26 | 3878,46 | 45,32% |
| | 27007A09300229 | 1111,01 | 334,80 | 30,14% |
| | 27007A09300230 | 1781,09 | 1686,38 | 94,68% |
| | 27007A09300231 | 448,46 | 448,46 | 100,00% |
| | 27007A09300233 | 654,04 | 654,01 | 100,00% |
| | 27007A09300237 | 5765,65 | 1447,80 | 25,11% |
| | 27007A09300241 | 2287,15 | 1075,85 | 47,04% |
| | 27007A09300249 | 463,07 | 463,07 | 100,00% |
| | 27007A09300250 | 605,84 | 605,84 | 100,00% |
| | 27007A09300252 | 796,29 | 796,26 | 100,00% |
| | 27007A09300253 | 1089,40 | 1089,36 | 100,00% |
| | 27007A09300254 | 687,91 | 687,85 | 99,99% |
| | 27007A09300255 | 717,92 | 717,91 | 100,00% |
| | 27007A09300256 | 954,91 | 954,90 | 100,00% |
| | 27007A09300260 | 1458,77 | 1458,77 | 100,00% |
| | 27007A09300261 | 1184,56 | 1184,56 | 100,00% |
| | 27007A09300262 | 273,24 | 273,24 | 100,00% |

| Plano Nº 0072A-0601 | Referencia Catastral | Superficie (m ²) | Superficie Afectada (m ²) | Porcentaxe Afectada |
|----------------------------|----------------------|------------------------------|---------------------------------------|---------------------|
| | 27007A09300263 | 5978,51 | 2804,95 | 46,92% |
| | 27007A09300265 | 892,99 | 33,37 | 3,74% |
| | 27007A09300267 | 10490,76 | 3644,93 | 34,74% |
| | 27007A09300269 | 1961,01 | 1844,74 | 94,07% |
| | 27007A09300309 | 662,30 | 279,60 | 42,22% |
| | 27007A09300311 | 856,14 | 711,52 | 83,11% |
| | 27007A09300312 | 467,23 | 437,50 | 93,64% |
| | 27007A09300313 | 538,29 | 527,39 | 97,98% |
| | 27007A09300316 | 5034,41 | 3324,63 | 66,04% |
| | 27007A09300317 | 546,64 | 532,13 | 97,35% |
| | 27007A09300319 | 2432,58 | 1253,99 | 51,55% |
| | 27007A09300324 | 3121,56 | 1480,03 | 47,41% |
| | 27007A09300329 | 1282,35 | 1012,50 | 78,96% |
| | 27007A09300332 | 872,61 | 234,71 | 26,90% |
| | 27007A09300333 | 1554,21 | 664,46 | 42,75% |
| | 27007A09300334 | 77,04 | 77,04 | 100,00% |
| | 27007A09300335 | 147,63 | 147,63 | 100,00% |
| | 27007A09300336 | 377,18 | 377,17 | 100,00% |
| | 27007A09300342 | 665,96 | 665,96 | 100,00% |
| | 27007A09300343 | 922,81 | 922,81 | 100,00% |
| | 27007A09300344 | 1876,18 | 1875,23 | 99,95% |
| | 27007A09300345 | 1200,68 | 1200,68 | 100,00% |
| | 27007A09300346 | 340,20 | 340,20 | 100,00% |
| | 27007A09300348 | 785,51 | 714,93 | 91,01% |
| | 27007A09300349 | 367,83 | 367,83 | 100,00% |
| | 27007A09300353 | 1810,13 | 985,10 | 54,42% |
| | 27007A09300356 | 5042,07 | 3493,10 | 69,28% |
| | 27007A09300361 | 13894,81 | 97,97 | 0,71% |
| | 27007A09300362 | 2575,28 | 1338,02 | 51,96% |
| | 27007A09400001 | 9154,63 | 2615,20 | 28,57% |
| | 27007A09400002 | 2894,68 | 1614,32 | 55,77% |
| | 27007A09400006 | 1566,87 | 269,51 | 17,20% |
| | 27007A09400007 | 755,33 | 163,29 | 21,62% |
| | 27007A09400010 | 4857,75 | 2133,87 | 43,93% |
| | 27007A09400014 | 4881,72 | 615,27 | 12,60% |
| | 27007A09400067 | 2600,75 | 14,45 | 0,56% |
| | 27007A09400073 | 1720,79 | 988,43 | 57,44% |
| | 27007A09400074 | 962,41 | 372,33 | 38,69% |
| | 27007A09400076 | 2633,82 | 630,44 | 23,94% |
| | 27007A09400078 | 2894,36 | 1860,31 | 64,27% |
| | 27007A09400085 | 3061,29 | 2667,99 | 87,15% |
| | 27007A09400086 | 1070,72 | 974,80 | 91,04% |
| | 27007A09400087 | 594,98 | 594,98 | 100,00% |
| | 27007A09400088 | 355,45 | 355,45 | 100,00% |
| | 27007A09400099 | 5967,63 | 1799,68 | 30,16% |

| Plano Nº 0072A-0601 | Referencia Catastral | Superficie (m ²) | Superficie Afectada (m ²) | Porcentaxe Afectada |
|----------------------------|----------------------|------------------------------|---------------------------------------|---------------------|
| | 27007A09400104 | 1275,06 | 1275,04 | 100,00% |
| | 27007A09400105 | 1132,19 | 1031,84 | 91,14% |
| | 27007A09400106 | 335,75 | 210,28 | 62,63% |
| | 27007A09400107 | 961,48 | 576,53 | 59,96% |
| | 27007A09400109 | 4353,95 | 3587,03 | 82,39% |
| | 27007A09400110 | 2659,83 | 1300,88 | 48,91% |
| | 27007A09400111 | 1318,67 | 46,31 | 3,51% |
| | 27007A09400113 | 938,35 | 40,38 | 4,30% |
| | 27007A09400114 | 714,98 | 43,42 | 6,07% |
| | 27007A09400115 | 713,92 | 304,63 | 42,67% |
| | 27007A09400116 | 1001,04 | 447,72 | 44,73% |
| | 27007A09400118 | 1426,35 | 1263,32 | 88,57% |
| | 27007A09400119 | 4036,77 | 860,44 | 21,32% |
| | 27007A09400125 | 311,73 | 146,46 | 46,98% |
| | 27007A09400126 | 377,84 | 363,11 | 96,10% |
| | 27007A09400158 | 1430,50 | 789,43 | 55,19% |
| | 27007A09400163 | 1304,50 | 892,07 | 68,38% |
| | 27007A09400164 | 877,16 | 187,02 | 21,32% |
| | 27007A09500004 | 2116,34 | 65,65 | 3,10% |
| | 27007A09500066 | 1900,44 | 1235,23 | 65,00% |
| | 27007A09500067 | 2351,63 | 1400,58 | 59,56% |
| | 27007A09500068 | 2516,04 | 1219,29 | 48,46% |
| | 27007A09500069 | 3115,86 | 1943,53 | 62,38% |
| | 27007A09500070 | 2226,96 | 2024,56 | 90,91% |
| | 27007A09500072 | 23678,71 | 8657,18 | 36,56% |
| | 27007A09500076 | 11943,62 | 5449,02 | 45,62% |
| | 27007A09500083 | 906,53 | 268,00 | 29,56% |
| | 27007A09500084 | 93,46 | 93,46 | 100,00% |
| | 27007A09500085 | 824,18 | 576,10 | 69,90% |
| | 27007A09500086 | 709,17 | 554,06 | 78,13% |
| | 27007A09500088 | 4832,21 | 3555,66 | 73,58% |
| | 27007A09500091 | 2807,32 | 451,31 | 16,08% |
| | 27007A09500093 | 3481,22 | 834,56 | 23,97% |
| | 27007A09500098 | 2366,66 | 376,62 | 15,91% |
| | 27007A09500113 | 7785,53 | 693,82 | 8,91% |
| | 27007A09500115 | 10728,53 | 5816,88 | 54,22% |
| | 27007A09500118 | 3112,68 | 1871,10 | 60,11% |
| | 27007A09500121 | 2181,40 | 2181,40 | 100,00% |
| | 27007A09500410 | 1088,88 | 168,55 | 15,48% |
| | 27007A09500411 | 13217,92 | 7852,95 | 59,41% |
| | 27007A09500417 | 974,70 | 655,54 | 67,26% |
| | 27007A09500419 | 2033,41 | 1519,41 | 74,72% |
| | 27007A09500421 | 3081,99 | 2441,36 | 79,21% |
| | 27007A09500422 | 813,71 | 808,58 | 99,37% |
| | 27007A09500423 | 5484,39 | 3377,89 | 61,59% |

| Plano Nº 0072A-0601 | Referencia Catastral | Superficie (m ²) | Superficie Afectada (m ²) | Porcentaxe Afectada |
|----------------------------|----------------------|------------------------------|---------------------------------------|---------------------|
| | 27007A09500425 | 1190,94 | 9,69 | 0,81% |
| | 27007A09500426 | 172,98 | 133,60 | 77,24% |
| | 27007A09500427 | 839,80 | 790,16 | 94,09% |
| | 27007A09500428 | 638,97 | 638,97 | 100,00% |
| | 27007A09500429 | 377,57 | 377,56 | 100,00% |
| | 27007A09500431 | 2884,98 | 1346,89 | 46,69% |
| | 27007A09500450 | 2639,16 | 317,59 | 12,03% |
| | 27007A09500453 | 11356,42 | 3492,66 | 30,75% |
| | 27007A09500455 | 1064,26 | 265,73 | 24,97% |
| | 27007A09500456 | 6941,72 | 2483,43 | 35,78% |
| | 27007A09500457 | 2273,10 | 847,56 | 37,29% |
| | 27007A09500458 | 2135,45 | 791,71 | 37,07% |
| | 27007A09500459 | 2963,50 | 1690,91 | 57,06% |
| | 27007A09500460 | 1060,66 | 1060,66 | 100,00% |
| | 27007A09500464 | 3606,01 | 1009,51 | 28,00% |
| | 27007A09500465 | 1504,89 | 804,30 | 53,45% |
| | 27007A09500474 | 775,96 | 253,73 | 32,70% |
| | 27007A09500475 | 2103,50 | 199,61 | 9,49% |
| | 27007A09500497 | 1396,66 | 88,46 | 6,33% |
| | 27007A09500498 | 1055,66 | 250,14 | 23,70% |
| | 27007A09500499 | 1007,17 | 292,44 | 29,04% |
| | 27007A09500500 | 2774,15 | 1233,10 | 44,45% |
| | 27007A09500502 | 1053,09 | 821,41 | 78,00% |
| | 27007A09500503 | 5834,21 | 1943,86 | 33,32% |
| | 27007A09500509 | 1132,98 | 19,28 | 1,70% |
| | 27007A09600001 | 1640,38 | 882,50 | 53,80% |
| | 27007A09600002 | 1400,04 | 567,32 | 40,52% |
| | 27007A09600003 | 3421,15 | 1674,41 | 48,94% |
| | 27007A09600008 | 7426,70 | 2296,39 | 30,92% |
| | 27007A09600009 | 1069,08 | 725,46 | 67,86% |
| | 27007A09600013 | 1165,94 | 766,82 | 65,77% |
| | 27007A09600014 | 405,59 | 297,87 | 73,44% |
| | 27007A09600015 | 923,77 | 826,87 | 89,51% |
| | 27007A09600016 | 3715,35 | 840,12 | 22,61% |
| | 27007A09600019 | 1363,25 | 152,93 | 11,22% |
| | 27007A09600021 | 1278,03 | 186,14 | 14,56% |
| | 27007A09600022 | 823,61 | 135,35 | 16,43% |
| | 27007A09600023 | 1525,18 | 330,79 | 21,69% |
| | 27007A09600041 | 345,68 | 286,71 | 82,94% |
| | 27007A09600042 | 306,41 | 268,09 | 87,49% |
| | 27007A09600043 | 233,68 | 208,12 | 89,06% |
| | 27007A09600044 | 253,08 | 230,38 | 91,03% |
| | 27007A09600046 | 1593,08 | 207,21 | 13,01% |
| | 27007A09600047 | 1030,55 | 567,80 | 55,10% |
| | 27007A09600048 | 8661,15 | 4761,86 | 54,98% |

| Plano Nº 0072A-0601 | Referencia Catastral | Superficie (m²) | Superficie Afectada (m²) | Porcentaxe Afectada |
|----------------------------|-----------------------------|-----------------------------------|--|----------------------------|
| | 27007A09600098 | 4464,68 | 1407,42 | 31,52% |
| | 27007A09600099 | 444,40 | 444,40 | 100,00% |
| | 27007A09600100 | 1530,82 | 1530,82 | 100,00% |
| | 27007A09600101 | 826,30 | 826,30 | 100,00% |
| | 27007A09600102 | 684,65 | 419,76 | 61,31% |
| | 27007A09600103 | 2557,59 | 273,27 | 10,68% |
| | 27007A09600318 | 669,34 | 616,24 | 92,07% |
| | 27007A09800001 | 1574,95 | 892,44 | 56,66% |
| | 27007A09800003 | 5329,71 | 3092,44 | 58,02% |
| | 27007A09800004 | 2845,44 | 822,95 | 28,92% |
| | 27007A09800012 | 1461,20 | 1114,00 | 76,24% |

| Plano Nº 0072A-0602 | Referencia Catastral | Superficie (m ²) | Superficie Afectada (m ²) | Porcentaxe Afectada |
|----------------------------|----------------------|------------------------------|---------------------------------------|---------------------|
| | 000201400PH17E | 162,03 | 162,03 | 100,00% |
| | 001600300PH17E | 224080,28 | 2285,19 | 1,02% |
| | 002103200PH17G | 129,12 | 129,12 | 100,00% |
| | 002200800PH17G | 123,94 | 79,55 | 64,19% |
| | 002202200PH17G | 98,22 | 98,22 | 100,00% |
| | 002202300PH17G | 36,59 | 36,59 | 100,00% |
| | 002202400PH17G | 36,59 | 36,59 | 100,00% |
| | 002203300PH17G | 132,72 | 104,04 | 78,39% |
| | 0563201PH1706S | 43684,65 | 3759,65 | 8,61% |
| | 27007A07200070 | 5648,05 | 2450,51 | 43,39% |
| | 27007A07200077 | 4495,70 | 1381,67 | 30,73% |
| | 27007A07200081 | 6724,91 | 2053,09 | 30,53% |
| | 27007A07200082 | 4751,12 | 2530,89 | 53,27% |
| | 27007A07200109 | 9121,63 | 3921,60 | 42,99% |
| | 27007A07200142 | 15867,62 | 3686,44 | 23,23% |
| | 27007A07200173 | 6441,06 | 280,71 | 4,36% |
| | 27007A07200176 | 4185,51 | 4166,73 | 99,55% |
| | 27007A07200180 | 2074,40 | 517,36 | 24,94% |
| | 27007A07400011 | 3784,26 | 3665,13 | 96,85% |
| | 27007A07400015 | 1735,89 | 610,44 | 35,17% |
| | 27007A07400018 | 2122,80 | 17,78 | 0,84% |
| | 27007A07400021 | 8570,80 | 4304,95 | 50,23% |
| | 27007A07400022 | 2122,82 | 1024,43 | 48,26% |
| | 27007A07400023 | 759,71 | 307,01 | 40,41% |
| | 27007A07400024 | 1147,72 | 426,34 | 37,15% |
| | 27007A07400028 | 3081,74 | 770,03 | 24,99% |
| | 27007A07400033 | 5248,37 | 3895,61 | 74,23% |
| | 27007A07400037 | 1305,12 | 1305,12 | 100,00% |
| | 27007A07400038 | 730,08 | 730,08 | 100,00% |
| | 27007A07400039 | 2287,64 | 1816,52 | 79,41% |
| | 27007A07400040 | 1404,93 | 130,44 | 9,28% |
| | 27007A07400042 | 15501,29 | 5083,76 | 32,80% |
| | 27007A07400049 | 808,83 | 808,81 | 100,00% |
| | 27007A07400050 | 937,44 | 707,64 | 75,49% |
| | 27007A07400053 | 2389,73 | 2170,79 | 90,84% |
| | 27007A07400054 | 7054,53 | 73,42 | 1,04% |
| | 27007A07400095 | 4404,86 | 520,78 | 11,82% |
| | 27007A07400099 | 10137,18 | 3229,27 | 31,86% |
| | 27007A07500003 | 1978,21 | 688,32 | 34,80% |
| | 27007A07500004 | 1860,20 | 1860,19 | 100,00% |
| | 27007A07500008 | 10164,44 | 1546,15 | 15,21% |
| | 27007A07500013 | 2348,76 | 1307,26 | 55,66% |
| | 27007A07500014 | 1001,71 | 820,36 | 81,90% |
| | 27007A07500015 | 2417,36 | 1054,92 | 43,64% |
| | 27007A07500016 | 3296,79 | 905,32 | 27,46% |

| Plano Nº 0072A-0602 | Referencia Catastral | Superficie (m ²) | Superficie Afectada (m ²) | Porcentaxe Afectada |
|----------------------------|----------------------|------------------------------|---------------------------------------|---------------------|
| | 27007A07500017 | 459,05 | 311,44 | 67,84% |
| | 27007A07500018 | 507,31 | 238,43 | 47,00% |
| | 27007A07500019 | 1093,05 | 278,60 | 25,49% |
| | 27007A07500035 | 2821,16 | 644,60 | 22,85% |
| | 27007A07500036 | 1938,42 | 983,87 | 50,76% |
| | 27007A07500038 | 15418,94 | 4962,65 | 32,19% |
| | 27007A07500051 | 1345,65 | 11,05 | 0,82% |
| | 27007A07500054 | 2080,52 | 221,41 | 10,64% |
| | 27007A07500055 | 2921,57 | 896,80 | 30,70% |
| | 27007A07500057 | 1615,34 | 838,08 | 51,88% |
| | 27007A07500058 | 3045,70 | 1581,89 | 51,94% |
| | 27007A07500059 | 3984,07 | 1385,09 | 34,77% |
| | 27007A07500064 | 1296,37 | 10,48 | 0,81% |
| | 27007A07500069 | 1395,68 | 430,91 | 30,87% |
| | 27007A07500070 | 1622,36 | 1582,40 | 97,54% |
| | 27007A07500071 | 2521,31 | 1855,18 | 73,58% |
| | 27007A07500072 | 5454,85 | 2662,51 | 48,81% |
| | 27007A07500073 | 1562,89 | 1530,56 | 97,93% |
| | 27007A07500074 | 5193,37 | 1368,56 | 26,35% |
| | 27007A07500075 | 380,39 | 222,26 | 58,43% |
| | 27007A07500076 | 512,57 | 512,57 | 100,00% |
| | 27007A07500077 | 1422,18 | 1383,66 | 97,29% |
| | 27007A07500078 | 2183,20 | 2183,09 | 99,99% |
| | 27007A07500079 | 5257,79 | 1483,13 | 28,21% |
| | 27007A07500081 | 2156,95 | 692,80 | 32,12% |
| | 27007A07500082 | 1825,69 | 1510,96 | 82,76% |
| | 27007A07500083 | 1975,12 | 667,70 | 33,81% |
| | 27007A07500092 | 5938,78 | 3409,26 | 57,41% |
| | 27007A07500093 | 6395,58 | 3444,41 | 53,86% |
| | 27007A07500095 | 13135,94 | 3378,06 | 25,72% |
| | 27007A07500099 | 1470,97 | 761,65 | 51,78% |
| | 27007A07500100 | 1430,84 | 820,41 | 57,34% |
| | 27007A07500101 | 1065,24 | 576,05 | 54,08% |
| | 27007A07500102 | 690,34 | 393,55 | 57,01% |
| | 27007A07500103 | 4428,29 | 1569,74 | 35,45% |
| | 27007A07500104 | 1594,53 | 140,35 | 8,80% |
| | 27007A07500105 | 1773,83 | 140,56 | 7,92% |
| | 27007A07500126 | 3265,29 | 35,41 | 1,08% |
| | 27007A07500127 | 1326,23 | 23,56 | 1,78% |
| | 27007A07500128 | 1678,12 | 601,82 | 35,86% |
| | 27007A07500130 | 2606,57 | 354,67 | 13,61% |
| | 27007A07500144 | 4932,65 | 474,76 | 9,62% |
| | 27007A07500145 | 86,20 | 5,54 | 6,43% |
| | 27007A07500210 | 1766,40 | 832,95 | 47,16% |
| | 27007A07500211 | 2285,68 | 1076,88 | 47,11% |

| Plano Nº 0072A-0602 | Referencia Catastral | Superficie (m ²) | Superficie Afectada (m ²) | Porcentaxe Afectada |
|----------------------------|----------------------|------------------------------|---------------------------------------|---------------------|
| | 27007A07500232 | 1293,57 | 565,25 | 43,70% |
| | 27007A07500233 | 1903,29 | 1815,60 | 95,39% |
| | 27007A07500234 | 1165,18 | 418,44 | 35,91% |
| | 27007A07500235 | 1582,20 | 1044,97 | 66,05% |
| | 27007A07500236 | 4838,51 | 562,57 | 11,63% |
| | 27007A07500273 | 2290,75 | 188,11 | 8,21% |
| | 27007A07500274 | 1322,19 | 99,84 | 7,55% |
| | 27007A07500310 | 2172,80 | 47,80 | 2,20% |
| | 27007A07500311 | 1825,23 | 457,41 | 25,06% |
| | 27007A07500312 | 1149,24 | 451,85 | 39,32% |
| | 27007A07500313 | 5170,21 | 2315,65 | 44,79% |
| | 27007A07500316 | 2530,49 | 2177,56 | 86,05% |
| | 27007A07500317 | 2151,05 | 1066,63 | 49,59% |
| | 27007A07500318 | 3334,94 | 1693,29 | 50,77% |
| | 27007A07500319 | 4368,21 | 3186,93 | 72,96% |
| | 27007A07500321 | 4613,54 | 650,91 | 14,11% |
| | 27007A07500322 | 7874,81 | 301,67 | 3,83% |
| | 27007A07500333 | 7771,47 | 5417,95 | 69,72% |
| | 27007A07500335 | 2785,00 | 1060,39 | 38,07% |
| | 27007A07500340 | 3457,06 | 1220,58 | 35,31% |
| | 27007A07500358 | 1012,65 | 731,35 | 72,22% |
| | 27007A07500359 | 1141,08 | 852,92 | 74,75% |
| | 27007A07500360 | 800,31 | 638,31 | 79,76% |
| | 27007A07500361 | 1434,89 | 1221,43 | 85,12% |
| | 27007A07500362 | 5571,78 | 4050,17 | 72,69% |
| | 27007A07500363 | 7177,23 | 3382,39 | 47,13% |
| | 27007A07500364 | 12156,21 | 7979,33 | 65,64% |
| | 27007A07500365 | 2519,71 | 435,62 | 17,29% |
| | 27007A07500370 | 4928,30 | 239,04 | 4,85% |
| | 27007A07500371 | 17791,64 | 9429,36 | 53,00% |
| | 27007A07500375 | 4485,73 | 1909,10 | 42,56% |
| | 27007A07500383 | 2917,60 | 39,18 | 1,34% |
| | 27007A07500393 | 3597,31 | 349,75 | 9,72% |
| | 27007A07500395 | 7508,85 | 328,60 | 4,38% |
| | 27007A07500416 | 2344,53 | 2090,15 | 89,15% |
| | 27007A07500417 | 1175,39 | 1175,39 | 100,00% |
| | 27007A07500418 | 1292,65 | 1218,68 | 94,28% |
| | 27007A07500419 | 1543,14 | 1441,71 | 93,43% |
| | 27007A07500420 | 2325,74 | 329,96 | 14,19% |
| | 27007A07500421 | 2391,08 | 1020,12 | 42,66% |
| | 27007A07500422 | 3340,43 | 1995,65 | 59,74% |
| | 27007A07500423 | 802,49 | 692,95 | 86,35% |
| | 27007A07500424 | 418,28 | 418,25 | 99,99% |
| | 27007A07500459 | 2719,77 | 52,47 | 1,93% |
| | 27007A07500460 | 2371,55 | 1206,32 | 50,87% |

| Plano Nº 0072A-0602 | Referencia Catastral | Superficie (m ²) | Superficie Afectada (m ²) | Porcentaxe Afectada |
|----------------------------|----------------------|------------------------------|---------------------------------------|---------------------|
| | 27007A07500465 | 6767,20 | 3951,87 | 58,40% |
| | 27007A07500467 | 2200,19 | 234,52 | 10,66% |
| | 27007A07500469 | 2928,46 | 195,10 | 6,66% |
| | 27007A07500471 | 1025,70 | 218,58 | 21,31% |
| | 27007A07500474 | 5881,44 | 2715,11 | 46,16% |
| | 27007A07500484 | 950,00 | 538,32 | 56,66% |
| | 27007A07500485 | 1190,05 | 607,68 | 51,06% |
| | 27007A07600027 | 4960,69 | 584,39 | 11,78% |
| | 27007A07600157 | 5461,09 | 989,78 | 18,12% |
| | 27007A07600214 | 1465,47 | 1465,46 | 100,00% |
| | 27007A07600215 | 2003,24 | 1802,19 | 89,96% |
| | 27007A07600216 | 1291,43 | 38,18 | 2,96% |
| | 27007A07600259 | 784,20 | 697,35 | 88,92% |
| | 27007A07600260 | 469,69 | 285,35 | 60,75% |
| | 27007A07600261 | 773,26 | 380,12 | 49,16% |
| | 27007A07600262 | 134,92 | 117,91 | 87,39% |
| | 27007A07600264 | 3968,56 | 2754,93 | 69,42% |
| | 27007A07600272 | 2882,62 | 1460,39 | 50,66% |
| | 27007A07600274 | 757,17 | 660,51 | 87,23% |
| | 27007A07600275 | 489,50 | 442,43 | 90,38% |
| | 27007A07600276 | 463,15 | 427,96 | 92,40% |
| | 27007A07600277 | 464,57 | 450,62 | 97,00% |
| | 27007A07600278 | 448,80 | 438,45 | 97,70% |
| | 27007A07600292 | 2459,64 | 1366,90 | 55,57% |
| | 27007A07600293 | 1457,00 | 988,79 | 67,86% |
| | 27007A07600294 | 5767,53 | 1195,69 | 20,73% |
| | 27007A07600297 | 11047,02 | 3904,21 | 35,34% |
| | 27007A07600300 | 420,03 | 420,03 | 100,00% |
| | 27007A07600301 | 1011,52 | 853,18 | 84,35% |
| | 27007A07600303 | 466,70 | 49,44 | 10,59% |
| | 27007A07600306 | 1081,78 | 510,54 | 47,19% |
| | 27007A07600307 | 2188,21 | 252,97 | 11,56% |
| | 27007A07600314 | 17188,87 | 8137,69 | 47,34% |
| | 27007A07600324 | 6500,91 | 449,01 | 6,91% |
| | 27007A07600425 | 4307,67 | 84,94 | 1,97% |
| | 27007A07600426 | 8493,62 | 1651,87 | 19,45% |
| | 27007A07600428 | 7893,67 | 1586,22 | 20,09% |
| | 27007A07600429 | 8569,42 | 1380,47 | 16,11% |
| | 27007A07600430 | 4732,93 | 685,23 | 14,48% |
| | 27007A07600433 | 3531,79 | 402,09 | 11,38% |
| | 27007A07600434 | 8727,91 | 1503,25 | 17,22% |
| | 27007A07600437 | 3706,84 | 688,25 | 18,57% |
| | 27007A07600442 | 7299,84 | 1391,85 | 19,07% |
| | 27007A07600443 | 12073,34 | 2316,66 | 19,19% |
| | 27007A07700018 | 7924,69 | 3813,54 | 48,12% |

| Plano Nº 0072A-0602 | Referencia Catastral | Superficie (m ²) | Superficie Afectada (m ²) | Porcentaxe Afectada |
|----------------------------|----------------------|------------------------------|---------------------------------------|---------------------|
| | 27007A07700020 | 8035,04 | 8035,02 | 100,00% |
| | 27007A07700024 | 22523,31 | 6651,73 | 29,53% |
| | 27007A07700049 | 11192,70 | 8650,76 | 77,29% |
| | 27007A07700057 | 8328,87 | 902,79 | 10,84% |
| | 27007A07700058 | 8508,41 | 1749,99 | 20,57% |
| | 27007A07700067 | 2575,75 | 33,41 | 1,30% |
| | 27007A07700068 | 1960,03 | 107,33 | 5,48% |
| | 27007A07700069 | 2062,62 | 164,82 | 7,99% |
| | 27007A07700070 | 1824,86 | 174,97 | 9,59% |
| | 27007A07700071 | 1667,49 | 184,61 | 11,07% |
| | 27007A07700072 | 24605,99 | 850,37 | 3,46% |
| | 27007A07700086 | 8795,09 | 564,62 | 6,42% |
| | 27007A07700087 | 2809,67 | 1245,46 | 44,33% |
| | 27007A07700088 | 7767,62 | 6064,68 | 78,08% |
| | 27007A07800008 | 922,37 | 193,35 | 20,96% |
| | 27007A07800009 | 2680,00 | 1707,91 | 63,73% |
| | 27007A07800011 | 1134,47 | 45,74 | 4,03% |
| | 27007A07800019 | 1252,31 | 1186,60 | 94,75% |
| | 27007A07800020 | 3233,41 | 1615,67 | 49,97% |
| | 27007A07800024 | 1103,24 | 873,98 | 79,22% |
| | 27007A07800032 | 2331,77 | 975,34 | 41,83% |
| | 27007A07800033 | 887,87 | 854,03 | 96,19% |
| | 27007A07800034 | 1679,75 | 614,70 | 36,59% |
| | 27007A07800035 | 1184,21 | 66,95 | 5,65% |
| | 27007A07900005 | 1877,10 | 302,45 | 16,11% |
| | 27007A07900006 | 1646,29 | 1318,93 | 80,12% |
| | 27007A07900007 | 804,47 | 801,80 | 99,67% |
| | 27007A07900008 | 665,15 | 98,38 | 14,79% |
| | 27007A07900009 | 1106,48 | 1106,48 | 100,00% |
| | 27007A07900010 | 440,13 | 197,90 | 44,96% |
| | 27007A07900011 | 359,82 | 359,82 | 100,00% |
| | 27007A07900012 | 341,55 | 341,55 | 100,00% |
| | 27007A07900013 | 552,04 | 552,04 | 100,00% |
| | 27007A07900016 | 945,83 | 945,83 | 100,00% |
| | 27007A07900017 | 3469,17 | 1552,48 | 44,75% |
| | 27007A07900024 | 1169,14 | 729,87 | 62,43% |
| | 27007A07900025 | 463,04 | 463,04 | 100,00% |
| | 27007A07900026 | 509,52 | 509,49 | 100,00% |
| | 27007A07900027 | 3049,77 | 3049,77 | 100,00% |
| | 27007A07900048 | 5638,39 | 5139,34 | 91,15% |
| | 27007A07900049 | 1089,45 | 439,29 | 40,32% |
| | 27007A07900050 | 703,08 | 61,90 | 8,80% |
| | 27007A07900054 | 3504,18 | 2667,46 | 76,12% |
| | 27007A07900060 | 464,36 | 277,38 | 59,73% |
| | 27007A07900061 | 405,02 | 276,29 | 68,22% |

| Plano Nº 0072A-0602 | Referencia Catastral | Superficie (m ²) | Superficie Afectada (m ²) | Porcentaxe Afectada |
|----------------------------|----------------------|------------------------------|---------------------------------------|---------------------|
| | 27007A07900062 | 1213,03 | 988,80 | 81,51% |
| | 27007A07900063 | 623,49 | 623,49 | 100,00% |
| | 27007A07900064 | 611,05 | 610,90 | 99,98% |
| | 27007A07900069 | 1757,95 | 380,96 | 21,67% |
| | 27007A07900071 | 749,89 | 749,83 | 99,99% |
| | 27007A07900072 | 573,74 | 573,74 | 100,00% |
| | 27007A07900073 | 453,19 | 453,19 | 100,00% |
| | 27007A07900074 | 837,64 | 83,95 | 10,02% |
| | 27007A07900075 | 816,65 | 91,57 | 11,21% |
| | 27007A07900081 | 673,26 | 673,26 | 100,00% |
| | 27007A07900082 | 1781,78 | 1556,57 | 87,36% |
| | 27007A07900083 | 698,12 | 491,22 | 70,36% |
| | 27007A07900084 | 1367,75 | 715,55 | 52,32% |
| | 27007A07900087 | 18079,32 | 35,56 | 0,20% |
| | 27007A07900097 | 893,73 | 65,74 | 7,36% |
| | 27007A07900098 | 1090,46 | 161,65 | 14,82% |
| | 27007A07900099 | 1860,08 | 1261,83 | 67,84% |
| | 27007A07900100 | 506,50 | 462,06 | 91,23% |
| | 27007A07900101 | 183,29 | 183,29 | 100,00% |
| | 27007A07900102 | 737,49 | 405,83 | 55,03% |
| | 27007A07900105 | 551,73 | 551,72 | 100,00% |
| | 27007A07900107 | 1500,38 | 488,60 | 32,56% |
| | 27007A07900108 | 3562,47 | 2701,02 | 75,82% |
| | 27007A07900114 | 932,23 | 932,23 | 100,00% |
| | 27007A07900117 | 208,54 | 208,54 | 100,00% |
| | 27007A07900118 | 1021,26 | 1021,26 | 100,00% |
| | 27007A07900119 | 786,64 | 786,63 | 100,00% |
| | 27007A07900121 | 675,27 | 119,57 | 17,71% |
| | 27007A07900122 | 417,54 | 66,83 | 16,01% |
| | 27007A07900123 | 440,34 | 76,17 | 17,30% |
| | 27007A07900137 | 130,96 | 130,96 | 100,00% |
| | 27007A07900139 | 277,36 | 277,36 | 100,00% |
| | 27007A07900140 | 6102,49 | 2374,21 | 38,91% |
| | 27007A07900143 | 3257,65 | 1281,58 | 39,34% |
| | 27007A07900144 | 3786,46 | 2288,04 | 60,43% |
| | 27007A07900146 | 5285,15 | 237,41 | 4,49% |
| | 27007A07900203 | 373,98 | 373,98 | 100,00% |
| | 27007A07900207 | 1500,35 | 430,76 | 28,71% |
| | 27007A07900208 | 4448,73 | 573,42 | 12,89% |
| | 27007A09800001 | 1574,95 | 892,44 | 56,66% |
| | 27007A09800012 | 1461,20 | 1114,00 | 76,24% |
| | 27007A09900007 | 1921,82 | 1148,60 | 59,77% |
| | 27007A09900008 | 873,28 | 873,28 | 100,00% |
| | 27007A09900009 | 1168,85 | 964,17 | 82,49% |
| | 27007A09900012 | 6280,21 | 5474,86 | 87,18% |

| Plano Nº 0072A-0602 | Referencia Catastral | Superficie (m ²) | Superficie Afectada (m ²) | Porcentaxe Afectada |
|----------------------------|----------------------|------------------------------|---------------------------------------|---------------------|
| | 27007A09900013 | 1364,85 | 887,72 | 65,04% |
| | 27007A09900014 | 596,40 | 327,13 | 54,85% |
| | 27007A09900015 | 520,59 | 266,79 | 51,25% |
| | 27007A09900017 | 519,76 | 254,04 | 48,88% |
| | 27007A09900018 | 1541,43 | 1541,43 | 100,00% |
| | 27007A09900019 | 4250,34 | 1557,44 | 36,64% |
| | 27007A09900020 | 214,28 | 214,28 | 100,00% |
| | 27007A09900022 | 2172,58 | 1339,81 | 61,67% |
| | 27007A09900024 | 2868,43 | 2510,94 | 87,54% |
| | 27007A09900031 | 1250,32 | 654,07 | 52,31% |
| | 27007A09900035 | 5328,60 | 3083,96 | 57,88% |
| | 27007A09900036 | 1455,34 | 1121,11 | 77,03% |
| | 27007A09900037 | 434,74 | 432,24 | 99,43% |
| | 27007A09900038 | 2415,77 | 2347,13 | 97,16% |
| | 27007A09900039 | 238,13 | 238,13 | 100,00% |
| | 27007A09900040 | 240,35 | 240,35 | 100,00% |
| | 27007A09900041 | 1339,41 | 1320,97 | 98,62% |
| | 27007A09900042 | 1477,74 | 146,29 | 9,90% |
| | 27007A09900043 | 1254,79 | 41,15 | 3,28% |
| | 27007A10000016 | 9106,33 | 499,08 | 5,48% |
| | 27007A10000038 | 790,94 | 177,10 | 22,39% |
| | 27007A10000039 | 1780,55 | 91,15 | 5,12% |
| | 27007A10000040 | 1399,81 | 141,69 | 10,12% |
| | 27007A10000053 | 1988,12 | 178,01 | 8,95% |
| | 27007A10000054 | 2492,79 | 132,20 | 5,30% |
| | 27007A10000055 | 573,76 | 70,37 | 12,27% |
| | 27007A10000056 | 3084,45 | 2316,63 | 75,11% |
| | 27007A10000057 | 602,15 | 445,64 | 74,01% |
| | 27007A10000058 | 724,50 | 441,07 | 60,88% |
| | 27007A10000059 | 779,02 | 430,09 | 55,21% |
| | 27007A10000063 | 2311,10 | 1535,13 | 66,42% |
| | 27007A10000064 | 1478,46 | 1471,59 | 99,54% |
| | 27007A10000065 | 7479,60 | 2902,46 | 38,81% |
| | 27007A10000070 | 1811,72 | 383,95 | 21,19% |
| | 27007A10000074 | 2821,02 | 2482,69 | 88,01% |
| | 27007A10000117 | 14435,73 | 1430,24 | 9,91% |
| | 27007A10000126 | 1353,29 | 449,80 | 33,24% |
| | 27007A10000127 | 1502,83 | 610,90 | 40,65% |
| | 27007A10000128 | 696,22 | 347,11 | 49,86% |
| | 27007A10000131 | 8624,95 | 4490,32 | 52,06% |
| | 27007A10000132 | 647,06 | 66,73 | 10,31% |
| | 27007A10000133 | 5321,04 | 2611,50 | 49,08% |
| | 27007A10000134 | 7324,66 | 2558,40 | 34,93% |
| | 27007A10000135 | 3770,66 | 410,61 | 10,89% |
| | 27007A10000139 | 750,41 | 750,41 | 100,00% |

| Plano Nº 0072A-0602 | Referencia Catastral | Superficie (m²) | Superficie Afectada (m²) | Porcentaxe Afectada |
|----------------------------|-----------------------------|-----------------------------------|--|----------------------------|
| | 27007A10000140 | 1093,32 | 1093,32 | 100,00% |
| | 27007A10000141 | 765,06 | 765,06 | 100,00% |
| | 27007A10000142 | 845,44 | 832,89 | 98,51% |
| | 27007A10000143 | 962,80 | 740,16 | 76,88% |
| | 27007A10000144 | 4029,44 | 441,39 | 10,95% |
| | 27007A10000148 | 6868,93 | 1644,32 | 23,94% |
| | 27007A10000151 | 1425,26 | 903,12 | 63,37% |
| | 27007A10000152 | 2179,09 | 2173,49 | 99,74% |
| | 27007A10000153 | 2682,95 | 2682,94 | 100,00% |
| | 27007A10000154 | 1552,80 | 794,21 | 51,15% |
| | 27007A10000159 | 3628,49 | 6,68 | 0,18% |
| | 27007A10000160 | 1134,72 | 292,26 | 25,76% |
| | 27007A10000285 | 295,84 | 295,80 | 99,99% |
| | 27007A17400127 | 4187,00 | 1168,97 | 27,92% |
| | 27007A17400129 | 7098,00 | 7097,53 | 99,99% |
| | 27007A17400147 | 25275,19 | 1778,33 | 7,04% |
| | 27007A17400148 | 31659,91 | 16752,09 | 52,91% |
| | 27007A17400150 | 2954,20 | 1539,34 | 52,11% |
| | 27007A17400151 | 7211,22 | 1609,06 | 22,31% |
| | 27007A17400152 | 16616,68 | 4506,41 | 27,12% |

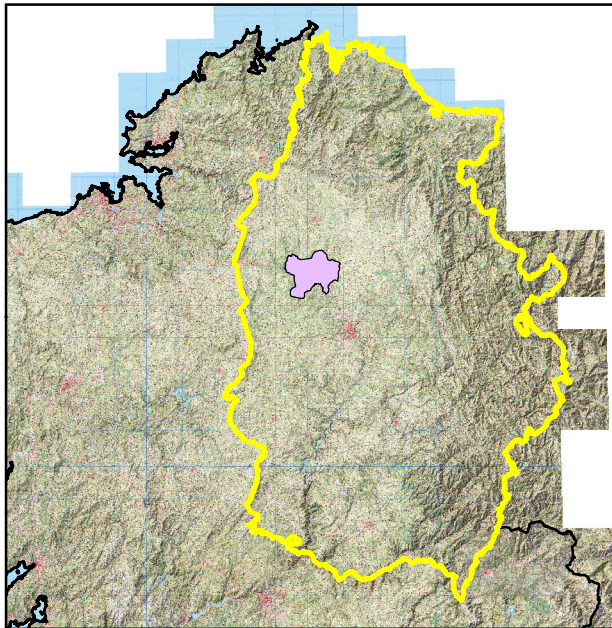
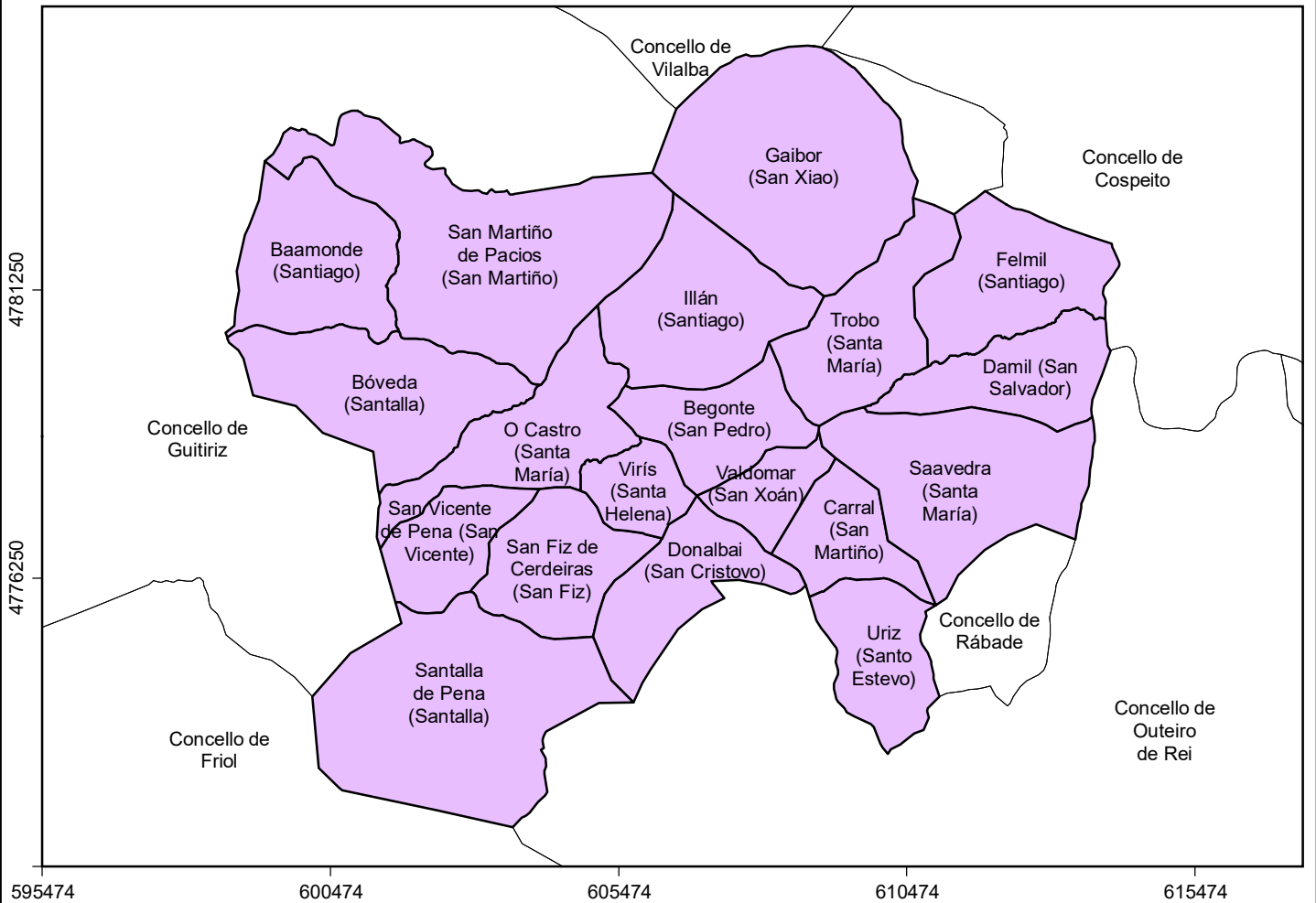
| Plano Nº 0072A-0603 | Referencia Catastral | Superficie (m ²) | Superficie Afectada (m ²) | Porcentaxe Afectada |
|----------------------------|----------------------|------------------------------|---------------------------------------|---------------------|
| | 000100700PH17C | 117,78 | 117,78 | 100,00% |
| | 000101000PH17C | 65,74 | 65,64 | 99,84% |
| | 000101400PH17C | 125,70 | 125,70 | 100,00% |
| | 001600300PH17E | 224080,28 | 2285,19 | 1,02% |
| | 27007A17400151 | 7211,22 | 1609,06 | 22,31% |
| | 27007A17400152 | 16616,68 | 4506,41 | 27,12% |
| | 27007A17600059 | 1386,10 | 672,64 | 48,53% |
| | 27007A17600060 | 4556,10 | 2927,63 | 64,26% |
| | 27007A17600065 | 83108,48 | 22446,10 | 27,01% |
| | 27007A17600080 | 9148,75 | 59,16 | 0,65% |
| | 27007A17600081 | 3598,94 | 1718,19 | 47,74% |
| | 27007A17600082 | 10043,97 | 3885,00 | 38,68% |
| | 27007A17600084 | 69117,61 | 4224,81 | 6,11% |
| | 27007A17600096 | 11167,35 | 5550,18 | 49,70% |
| | 27007A17600097 | 11083,46 | 6194,86 | 55,89% |
| | 27007A17600209 | 15429,14 | 3478,50 | 22,55% |
| | 27007A17600211 | 5447,00 | 565,58 | 10,38% |
| | 27007A17600212 | 7884,36 | 1506,61 | 19,11% |
| | 27007A17600214 | 2437,75 | 817,96 | 33,55% |
| | 27007A17600223 | 3178,21 | 1996,22 | 62,81% |
| | 27007A17600224 | 2711,65 | 864,07 | 31,87% |
| | 27007A17600227 | 1920,91 | 1229,37 | 64,00% |
| | 27007A17600231 | 1905,98 | 442,98 | 23,24% |
| | 27007A17600235 | 2894,15 | 419,35 | 14,49% |
| | 27007A17600238 | 2060,34 | 658,75 | 31,97% |
| | 27007A17600242 | 2235,98 | 717,12 | 32,07% |
| | 27007A17600244 | 2487,79 | 74,03 | 2,98% |
| | 27007A17600245 | 15103,00 | 1096,79 | 7,26% |
| | 27007A17600248 | 1473,76 | 229,78 | 15,59% |
| | 27007A17600250 | 1721,50 | 529,07 | 30,73% |
| | 27007A17600251 | 2504,42 | 1114,83 | 44,51% |
| | 27007A17600260 | 1745,45 | 576,96 | 33,05% |
| | 27007A17600261 | 3033,53 | 2339,96 | 77,14% |
| | 27007A17600262 | 1965,07 | 1595,07 | 81,17% |
| | 27007A17700105 | 6253,95 | 17,62 | 0,28% |
| | 27007A17700143 | 1630,08 | 1016,50 | 62,36% |
| | 27007A17700144 | 5067,26 | 4300,85 | 84,88% |
| | 27007A17700145 | 8627,44 | 1038,19 | 12,03% |
| | 27007A17700146 | 2411,28 | 1334,09 | 55,33% |
| | 27007A17700207 | 1573,69 | 1153,71 | 73,31% |
| | 27007A17700208 | 1979,05 | 672,30 | 33,97% |
| | 27007A17700210 | 1616,37 | 611,77 | 37,85% |
| | 27007A17700211 | 1518,88 | 501,50 | 33,02% |
| | 27007A17700212 | 2550,02 | 814,91 | 31,96% |
| | 27007A17700214 | 697,98 | 697,92 | 99,99% |

| Plano Nº 0072A-0603 | Referencia Catastral | Superficie (m²) | Superficie Afectada (m²) | Porcentaxe Afectada |
|----------------------------|-----------------------------|-----------------------------------|--|----------------------------|
| | 27007A17700218 | 1738,97 | 560,52 | 32,23% |
| | 27007A17700221 | 1738,13 | 673,32 | 38,74% |
| | 27007A17700223 | 972,94 | 635,84 | 65,35% |
| | 27007A17700227 | 1052,77 | 708,94 | 67,34% |
| | 27007A17700229 | 908,41 | 773,53 | 85,15% |
| | 27007A17700230 | 1898,49 | 541,60 | 28,53% |
| | 27007A17700236 | 1672,72 | 1123,28 | 67,15% |
| | 27007A17700239 | 2077,85 | 950,27 | 45,73% |
| | 27007A17700240 | 1333,58 | 935,08 | 70,12% |
| | 27007A17700251 | 1090,95 | 869,77 | 79,73% |
| | 27007A17700252 | 1918,74 | 639,42 | 33,32% |
| | 27007A17700253 | 3272,69 | 797,48 | 24,37% |
| | 27007A17700254 | 898,76 | 148,40 | 16,51% |
| | 27007A17700259 | 2257,66 | 837,49 | 37,10% |
| | 27007A17700261 | 2126,27 | 1065,87 | 50,13% |
| | 27007A17700262 | 1135,25 | 849,35 | 74,82% |

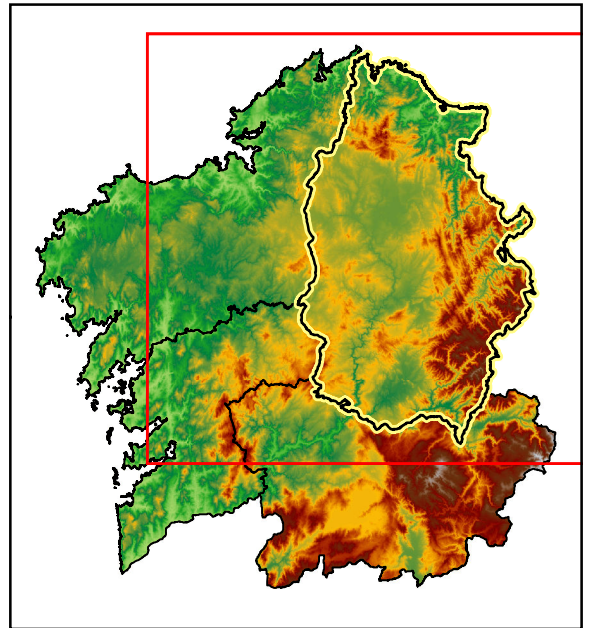
PLANOS

PLANO 1 SITUACIÓN

PARROQUIAS DO MUNICIPIO DE BEGONTE



PROVINCIA



CC.AA.

PLANO DE SITUACIÓN

Plan Municipal de Prevención e Defensa Contra Incendios Forestais de Begonte



Autor:
Concello de Begonte

PLANO Nº
1

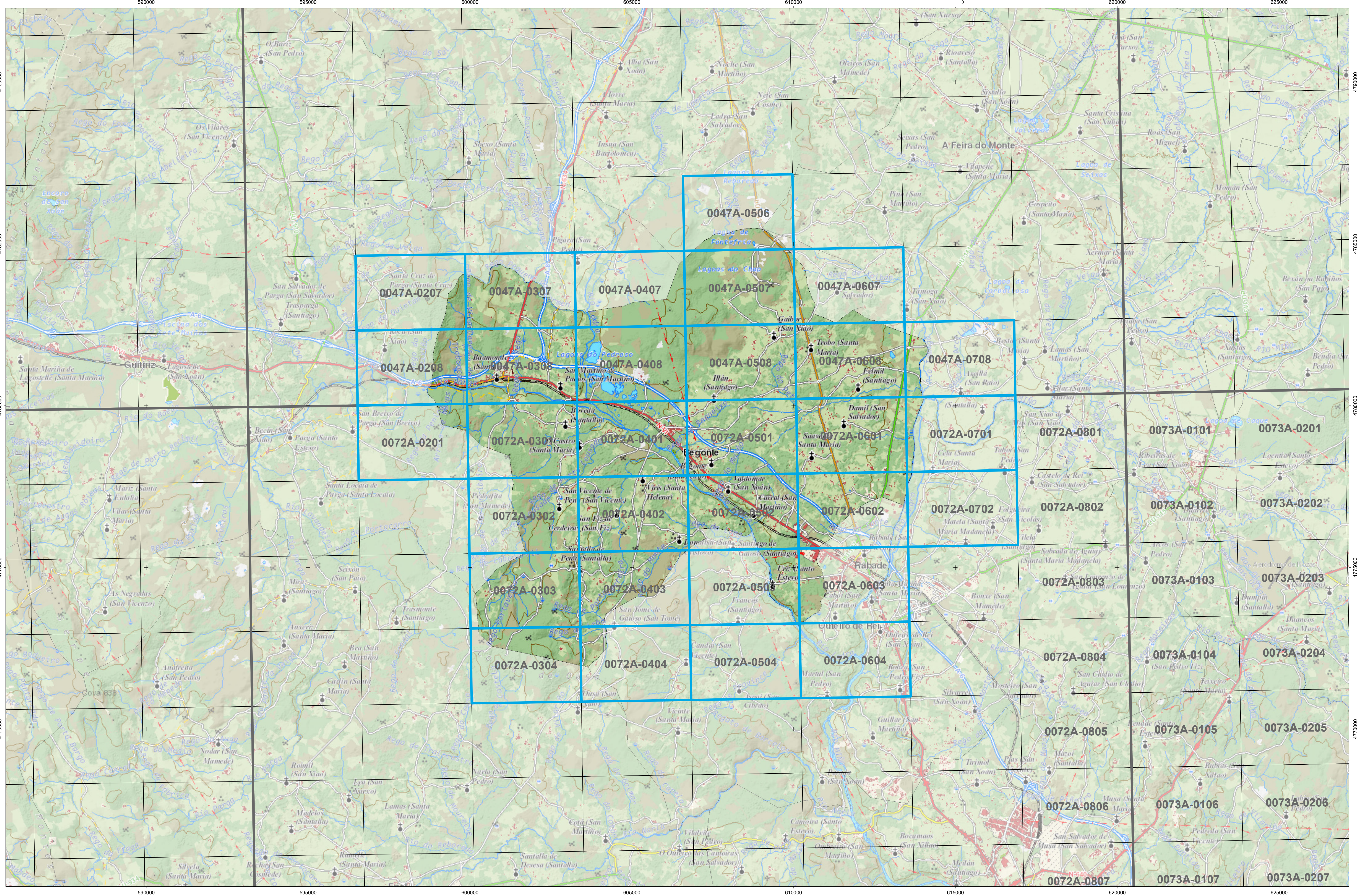
Sistema de Coordenadas:
ETRS 1989 UTM Zona 29N

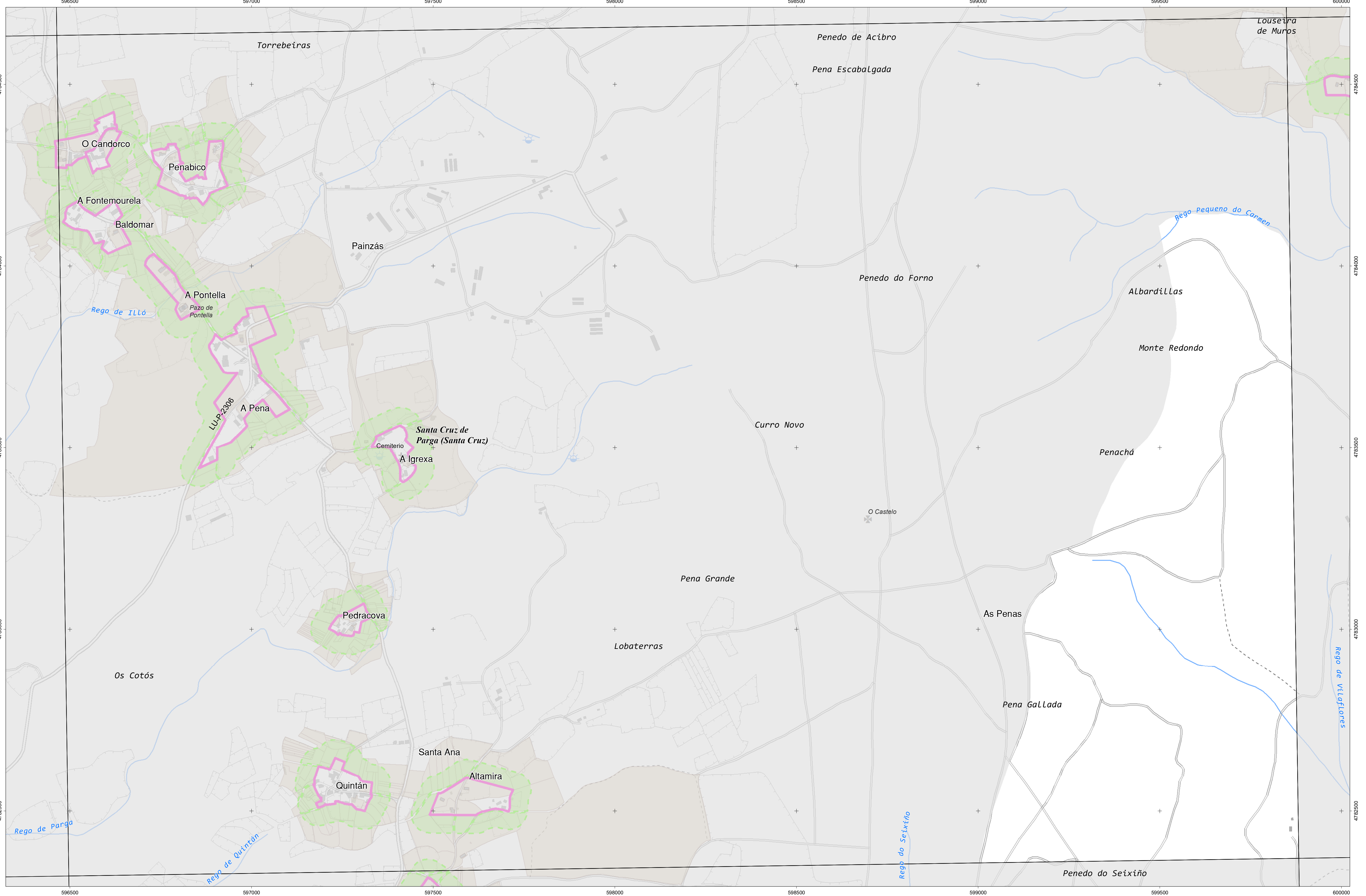
DATA
Decembro
2020

PLANO 2
REDE DE DEFENSA CONTRA OS
INCENDIOS FORESTAIS

PLANO 2.1

REDE SECUNDARIA DE FAIXAS DE XESTIÓN DA BIOMASA PERIMETRAL AO SOLO URBANO, NÚCLEO RURAL E URBANIZABLE





INSTITUTO DE ESTUDIOS DO TERRITORIO
 Cartografía elaborada polo Instituto de Estudos do Territorio

CARTOGRAFÍA DAS FAIXAS SECUNDARIAS DE XESTIÓN DE BIOMASA

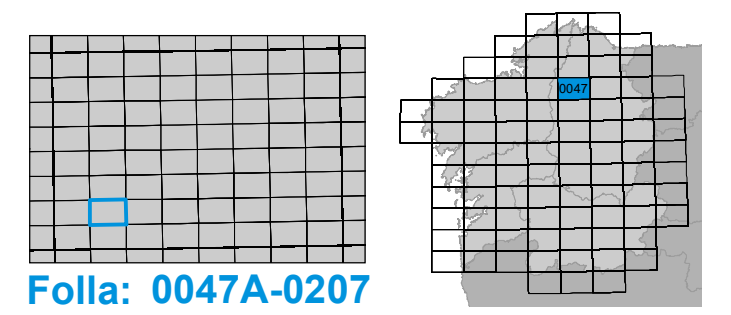
- Parcelas afectadas
- Faixa Protección 50m
- Solo de Nucleo Rural
- Solo Urbano
- Delimitación Automática
- Delimitación Enviada polo Concello
- Solo Urbanizable

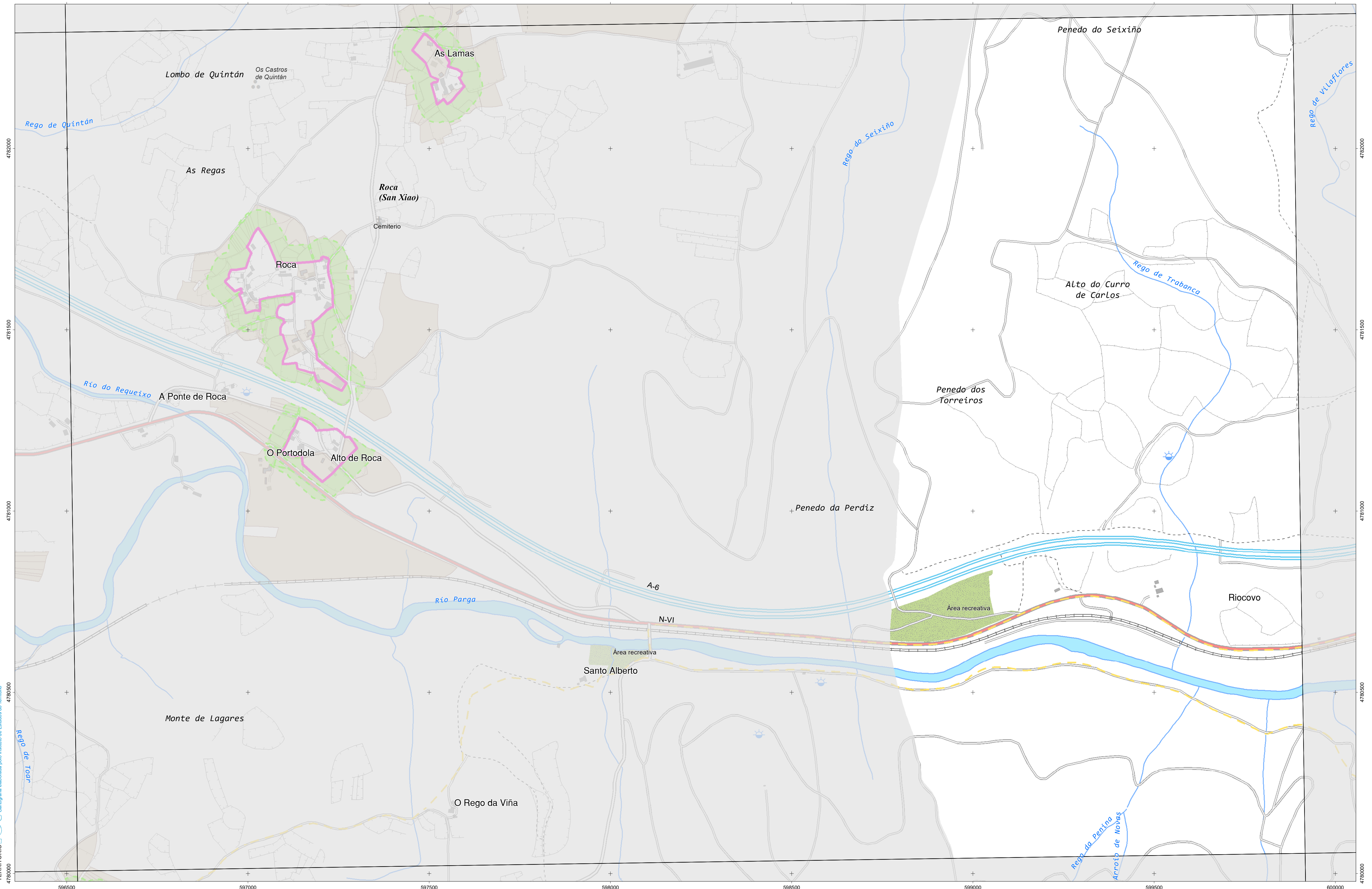
Parcelas afectadas por faixas de 50 metros entorno a núcleos

Coordenadas das esquinas da folla

| UTM ED50 Fuso 29 | x | y | Xeográficas ETRS89 | Latitude | Longitude |
|------------------|----------|-----------|--------------------|------------|-----------|
| 1 | 596588,9 | 4784848,7 | -7,48,45,0 | 43:12:30,0 | |
| 2 | 599973,6 | 4784897,5 | -7,46,15,0 | 43:12:30,0 | |
| 3 | 600007,6 | 4782583,9 | -7,46,15,0 | 43:11:15,0 | |
| 4 | 596621,8 | 4782535,1 | -7,48,45,0 | 43:11:15,0 | |

Proxección U.T.M. Fuso 29
 Elipsoide GRS80
 Sistema de referencia ETRS89





INSTITUTO IET DE ESTUDIOS DO TERRITORIO
 Cartografía elaborada polo Instituto de Estudos do Territorio

CARTOGRAFÍA DAS FAIXAS SECUNDARIAS DE XESTIÓN DE BIOMASA

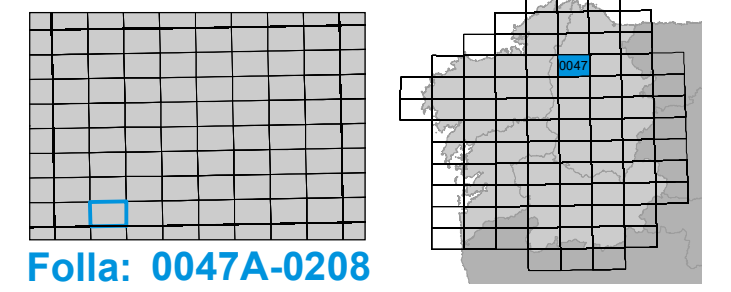
- Parcelas afectadas
- Faixa Protección 50m
- Solo de Nucleo Rural
- Solo Urbano
- Solo Urbanizable
- Delimitación Automática
- Delimitación Enviada polo Concello

Parcelas afectadas por faixas de 50 metros entorno a núcleos

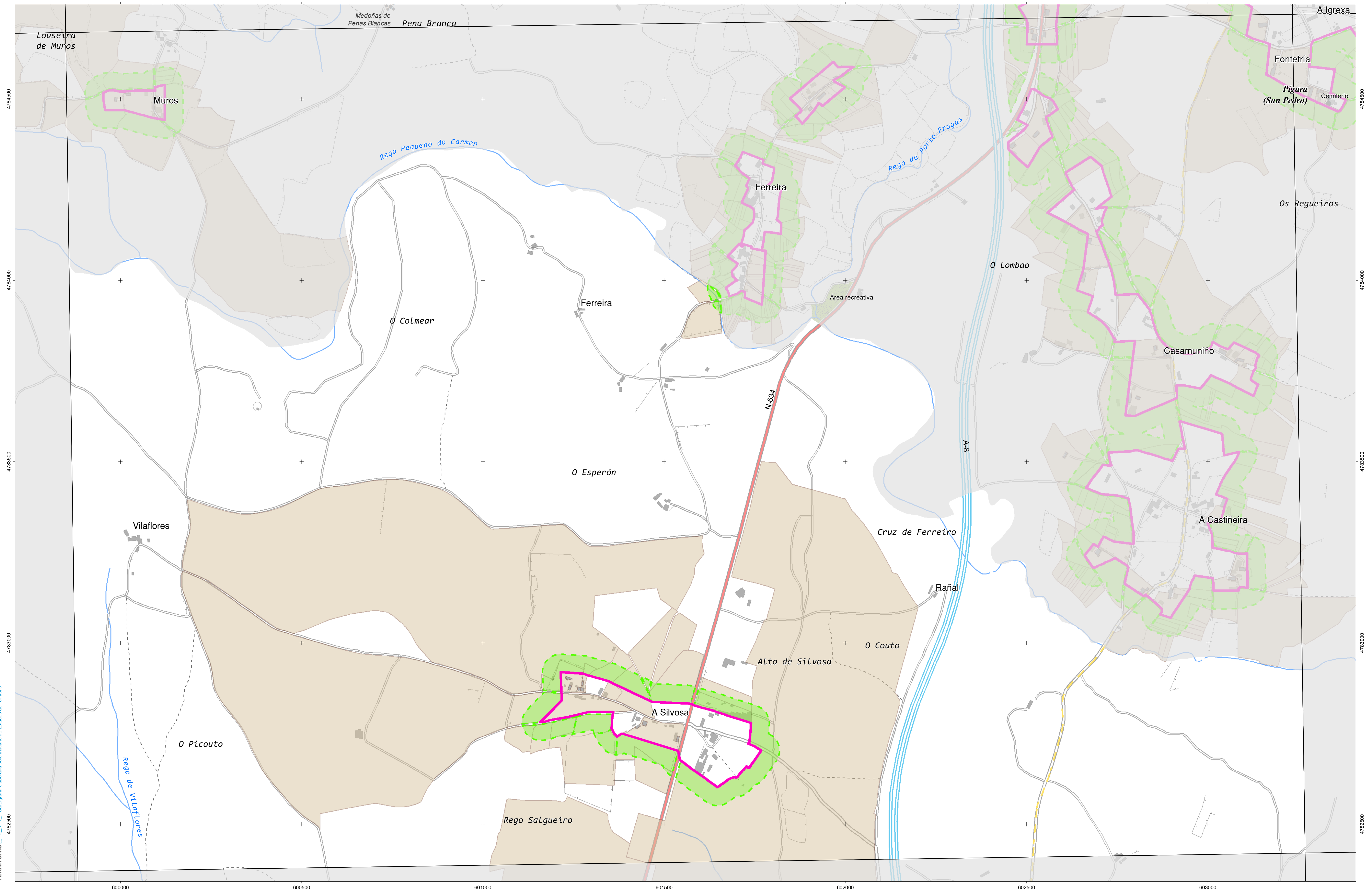
Coordenadas das esquinas da folia

| UTM ED50 Fuso 29 | | Xeográficas ETRS89 | |
|------------------|-----------|--------------------|------------|
| X | Y | Longitude | Latitude |
| 1 596621,8 | 4782535,1 | -7,48,45,0 | 43,11,15,0 |
| 2 600007,6 | 4782583,9 | -7,46,15,0 | 43,11,15,0 |
| 3 600041,6 | 4780270,3 | -7,46,15,0 | 43,10,00,0 |
| 4 596654,6 | 4780221,5 | -7,48,45,0 | 43,10,00,0 |

Proxección U.T.M. Fuso 29
 Elipsoide GRS80
 Sistema de referencia ETRS89



Folla: 0047A-0208



INSTITUTO IET DE ESTUDIOS DO TERRITORIO
 Cartografía elaborada polo Instituto de Estudos do Territorio

CARTOGRAFÍA DAS FAIXAS SECUNDARIAS DE XESTIÓN DE BIOMASA

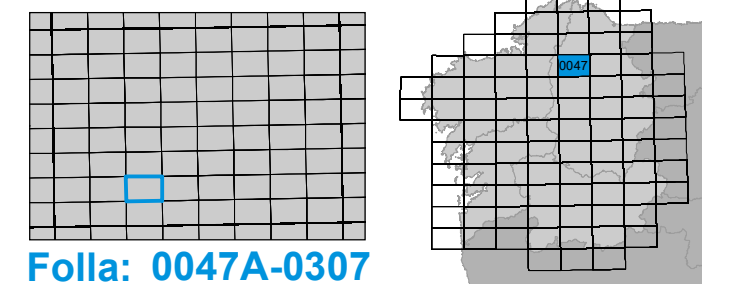
- Parcelas afectadas
- Faixa Protección 50m
- Solo de Nucleo Rural
- Solo Urbano
- Delimitación Automática
- Delimitación Enviada polo Concello
- Solo Urbanizable

Parcelas afectadas por faixas de 50 metros entorno a núcleos

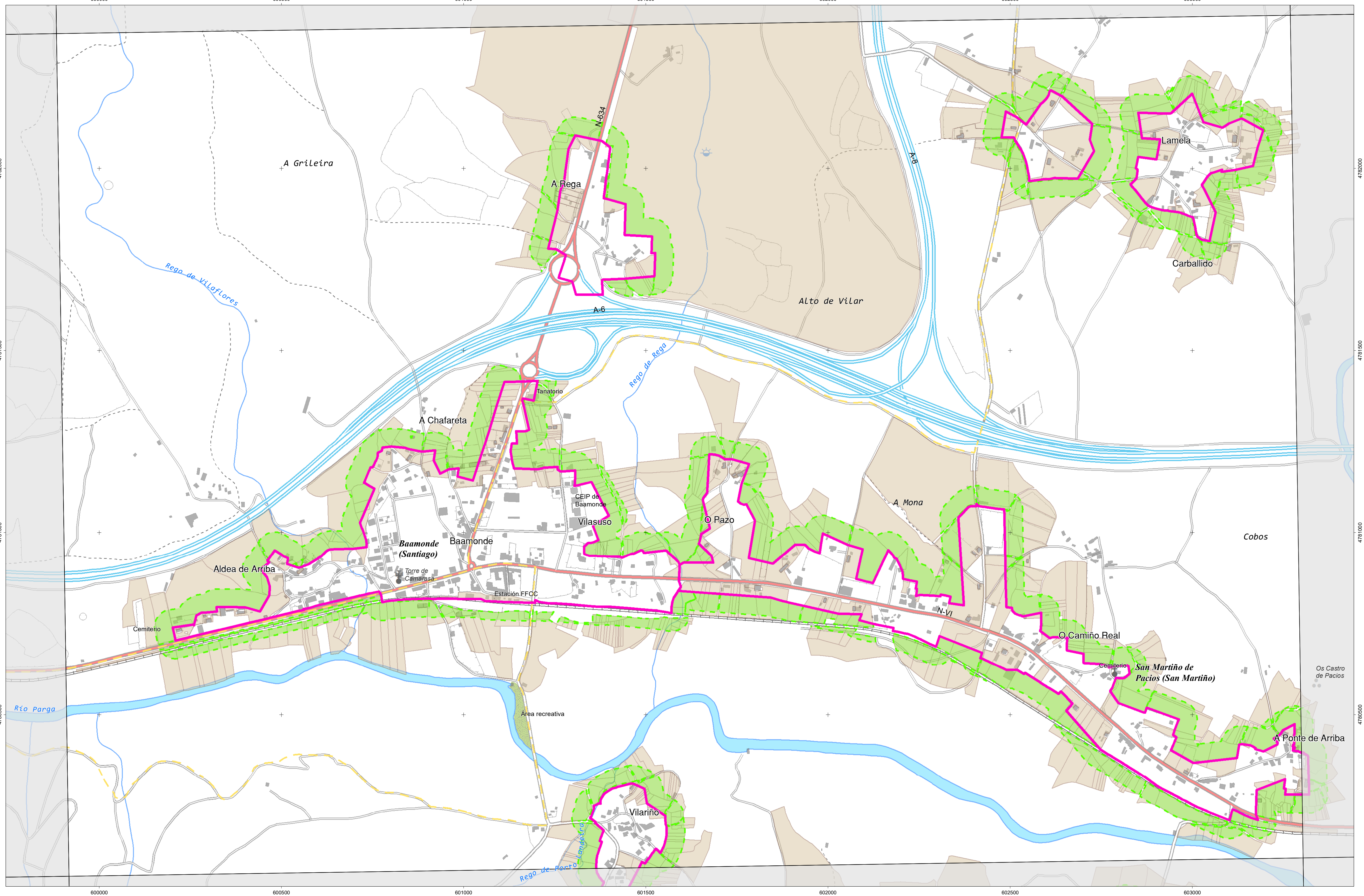
Coordenadas das esquinas da folla

| UTM ED50 Fuso 29 | X | Y | Xeográficas ETRS89 Longitude | Latitude |
|------------------|----------|-----------|---------------------------------|------------|
| 1 | 599973,6 | 4784997,5 | -7,46:15,0 | 43:12:30,0 |
| 2 | 603358,4 | 4784948,1 | -7:43:45,0 | 43:12:30,0 |
| 3 | 603393,5 | 4782634,5 | -7:43:45,0 | 43:11:15,0 |
| 4 | 600007,6 | 4782583,9 | -7:46:15,0 | 43:11:15,0 |

Proxección U.T.M. Fuso 29
 Elipsóide GRS80
 Sistema de referencia ETRS89



Folla: 0047A-0307



CARTOGRAFÍA DAS FAIXAS SECUNDARIAS DE XESTIÓN DE BIOMASA

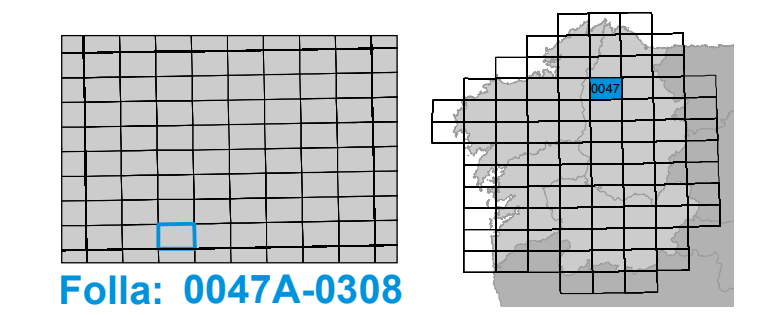
- Parcelas afectadas
- Faixa Protección 50m
- Solo de Nucleo Rural
- Solo Urbano
- Solo Urbanizable
- Delimitación Automática
- Delimitación Enviada polo Concello

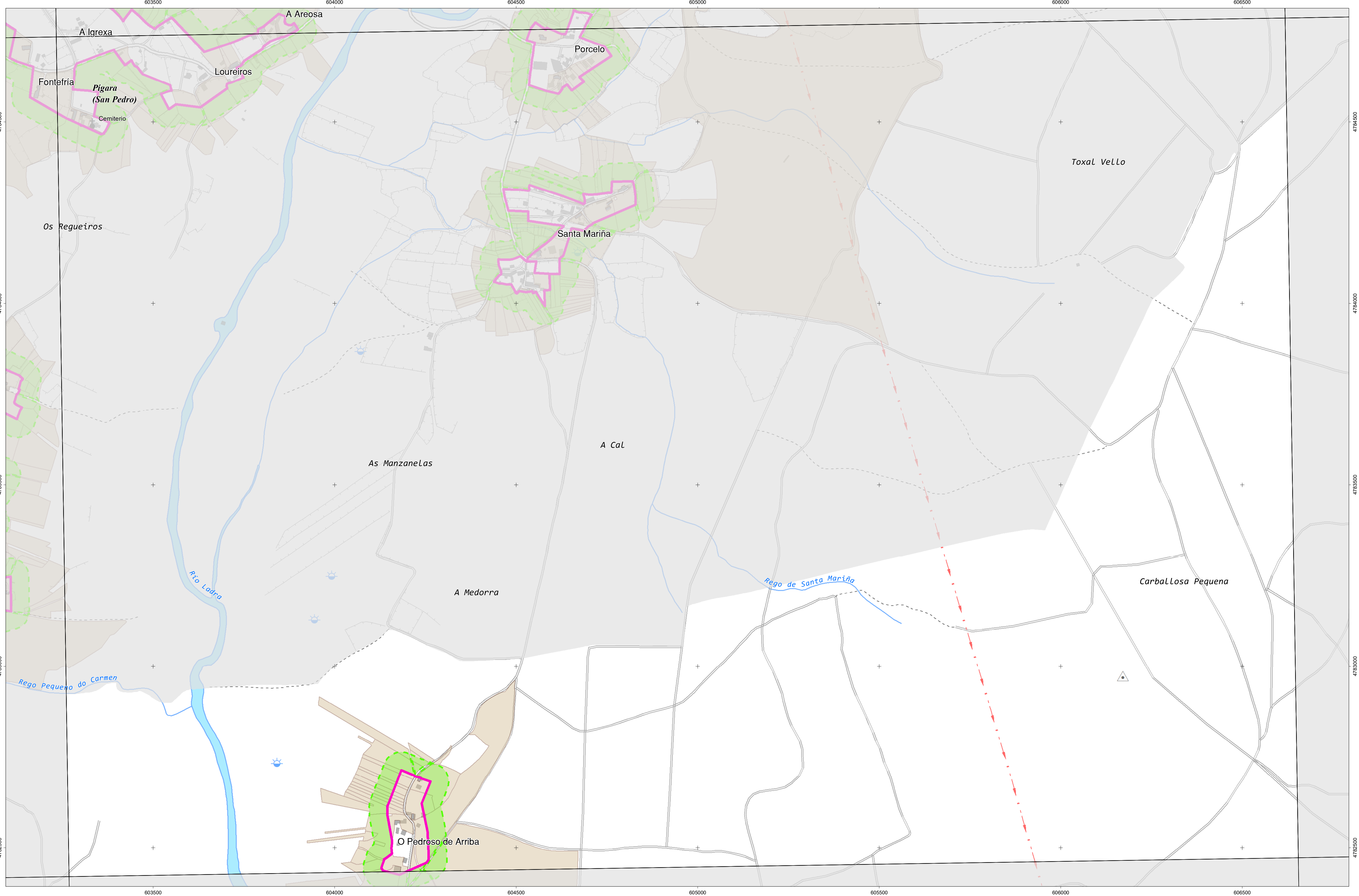
Parcelas afectadas por faixas de 50 metros entorno a núcleos

Coordenadas das esquinas da folla

| UTM ED50 Fuso 29 | X | Y | Xeográficas ETRS89 | Latitude |
|------------------|----------|-----------|--------------------|------------|
| 1 | 600007,6 | 4782583,9 | -7,46,15,0 | 43,11,15,0 |
| 2 | 603393,5 | 4782634,5 | -7,43,45,0 | 43,11,15,0 |
| 3 | 603428,6 | 4780320,9 | -7,43,45,0 | 43,10,00,0 |
| 4 | 600041,6 | 4780270,3 | -7,46,15,0 | 43,10,00,0 |

Proxección U.T.M. Fuso 29
 Elipsoidal GRS80
 Sistema de referencia ETRS89





CARTOGRAFÍA DAS FAIXAS SECUNDARIAS DE XESTIÓN DE BIOMASA

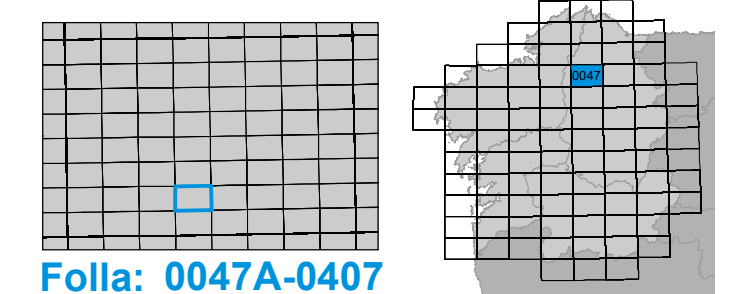
- Parcelas afectadas
- Solo de Nucleo Rural
- Delimitación Automática
- Faixa Protección 50m
- Solo Urbano
- Delimitación Enviada polo Concello
- Solo Urbanizable

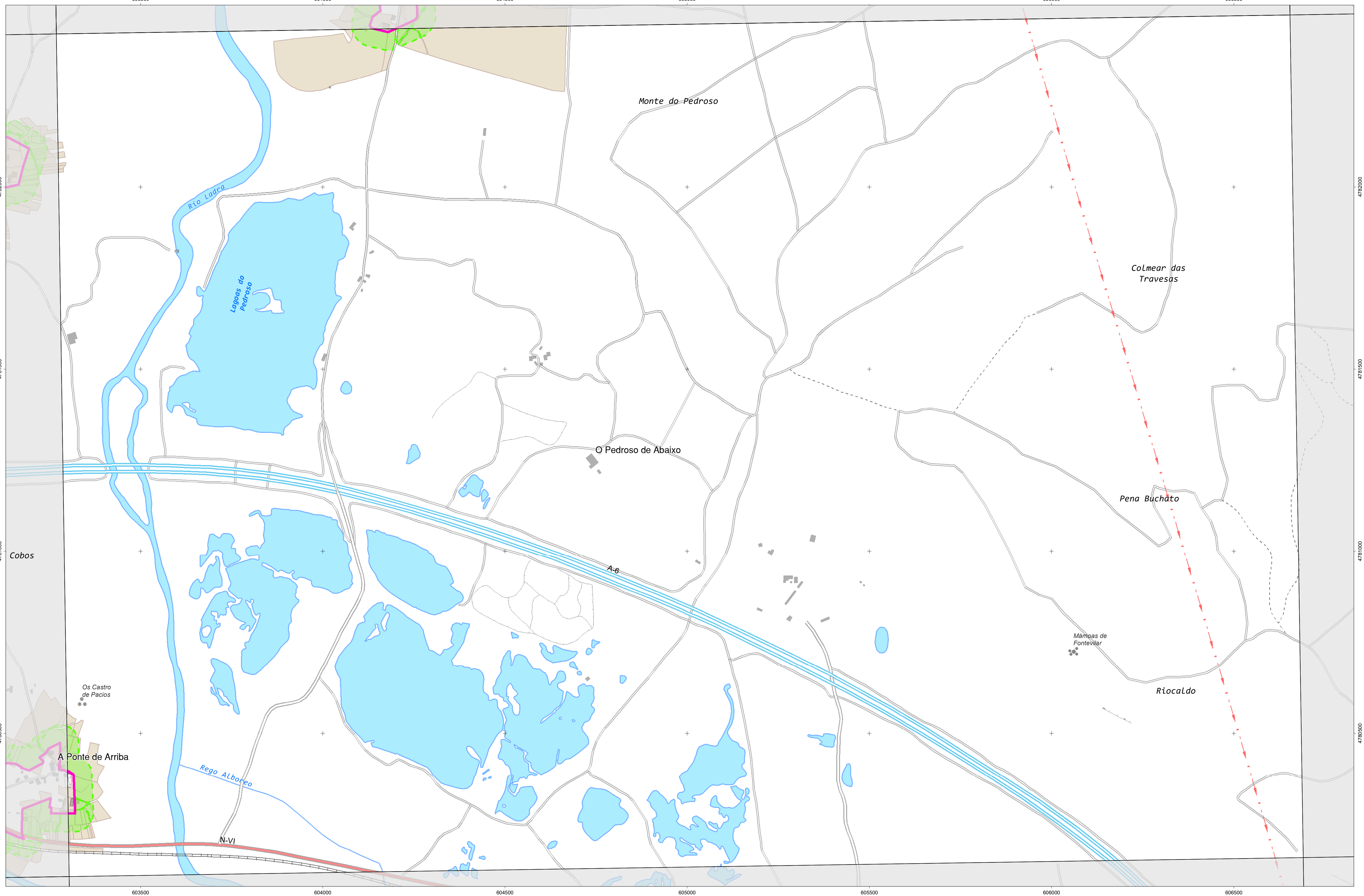
Parcelas afectadas por faixas de 50 metros entorno a núcleos

Coordenadas das esquinas da folla

| UTM ED50 Fuso 29 | X | Y | Xeográficas ETRS89 | |
|------------------|----------|-----------|--------------------|------------|
| | | | Longitude | Latitude |
| 1 | 603358,4 | 4784948,1 | -7:43:45,0 | 43:12:30,0 |
| 2 | 606743,1 | 4785000,3 | -7:41:15,0 | 43:12:30,0 |
| 3 | 606779,3 | 4782686,7 | -7:41:15,0 | 43:11:15,0 |
| 4 | 603393,5 | 4782634,5 | -7:43:45,0 | 43:11:15,0 |

Proxección U.T.M. Fuso 29
 Elipsoide GRS80
 Sistema de referencia ETRS89





INSTITUTO DE ESTUDIOS DE TERRITORIO
 Cartografía elaborada polo Instituto de Estudos do Territorio

CARTOGRAFÍA DAS FAIXAS SECUNDARIAS DE XESTIÓN DE BIOMASA

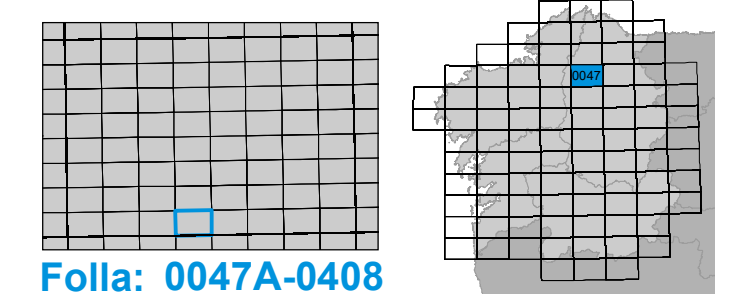
- Parcelas afectadas
- Solo de Nucleo Rural
- Delimitación Automática
- Faixa Protección 50m
- Solo Urbano
- Delimitación Enviada polo Concello
- Solo Urbanizable

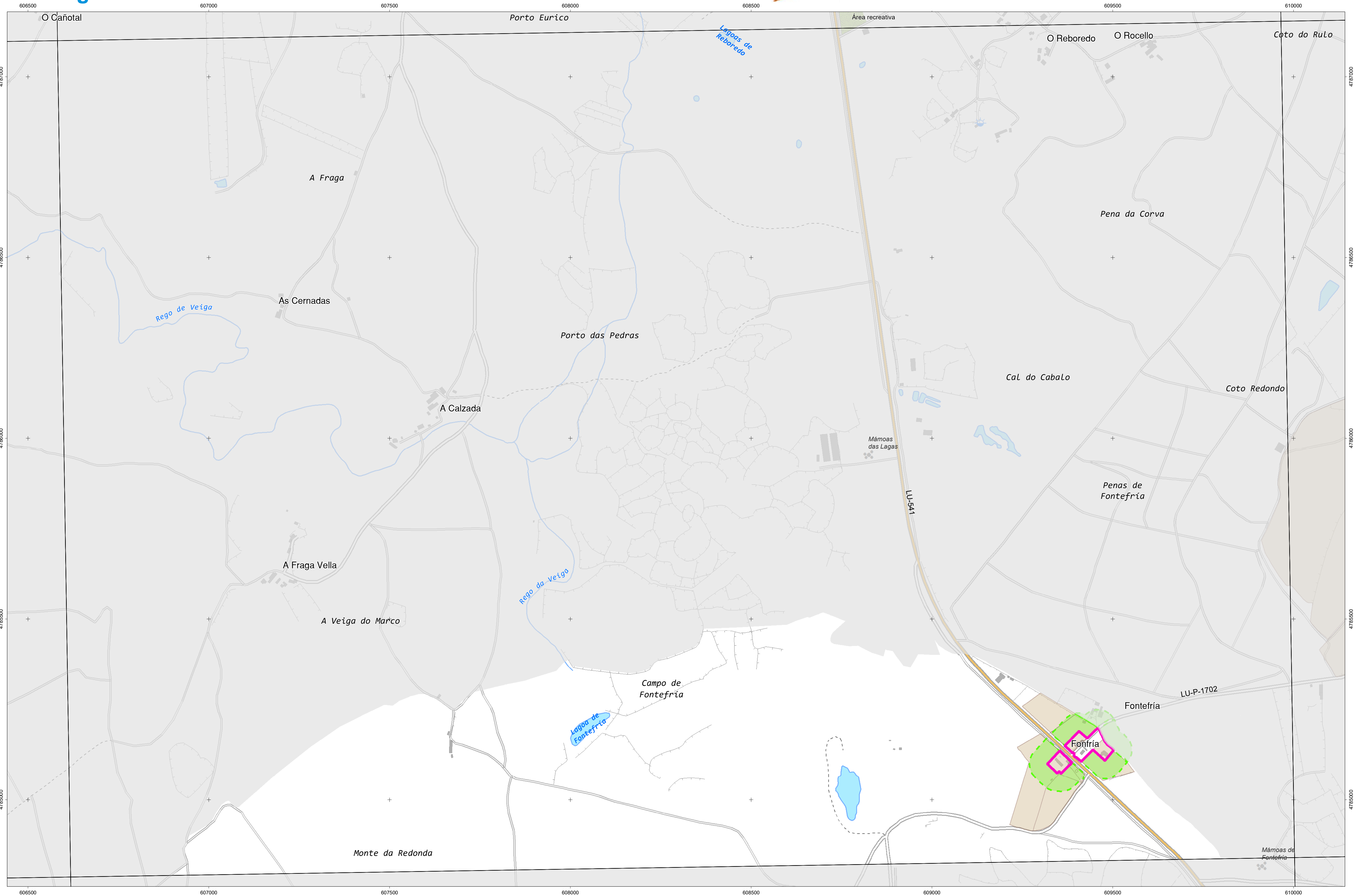
Parcelas afectadas por faixas de 50 metros entorno a núcleos

Coordenadas das esquinas da folla

| UTM ED50 Fuso 29 | X | Y | Xeográficas ETRS89 | Latitude |
|------------------|----------|-----------|--------------------|------------|
| | | | Longitude | |
| 1 | 603393,5 | 4782634,5 | -7.43.45,0 | 43.11.15,0 |
| 2 | 606779,3 | 4782686,7 | -7.41.15,0 | 43.11.15,0 |
| 3 | 606815,6 | 4780373,1 | -7.41.15,0 | 43.10.00,0 |
| 4 | 603428,6 | 4780320,9 | -7.43.45,0 | 43.10.00,0 |

Proxección U.T.M. Fuso 29
 Elipsoide GRS80
 Sistema de referencia ETRS89





INSTITUTO IET DE ESTUDIOS DO TERRITORIO
 Cartografía elaborada polo Instituto de Estudos do Territorio

CARTOGRAFÍA DAS FAIXAS SECUNDARIAS DE XESTIÓN DE BIOMASA

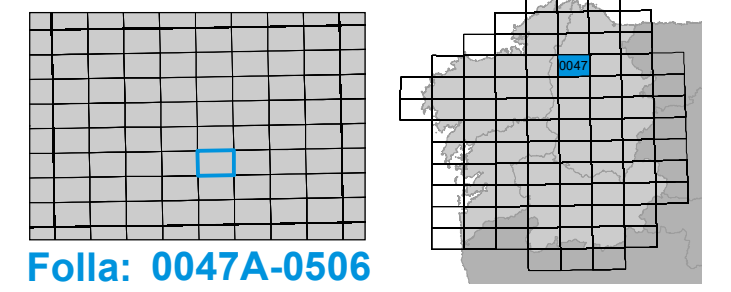
- Parcelas afectadas
- Faixa Protección 50m
- Solo de Nucleo Rural
- Solo Urbano
- Solo Urbanizable
- Delimitación Automática
- Delimitación Enviada polo Concello

Parcelas afectadas por faixas de 50 metros entorno a núcleos

Coordenadas das esquinas da folia

| UTM ED50 Fuso 29 | X | Y | Xeográficas ETRS89 Longitude | Latitude |
|------------------|----------|-----------|---------------------------------|------------|
| 1 | 606706,8 | 4787313,9 | -7:41:15,0 | 43:13:45,0 |
| 2 | 610090,3 | 4787367,8 | -7:38:45,0 | 43:13:45,0 |
| 3 | 610127,8 | 4785054,2 | -7:38:45,0 | 43:12:30,0 |
| 4 | 606743,1 | 4785000,3 | -7:41:15,0 | 43:12:30,0 |

Proxección U.T.M. Fuso 29
 Elipsoidal GRS80
 Sistema de referencia ETRS89





INSTITUTO IET DE ESTUDIOS DO TERRITORIO
 Cartografía elaborada polo Instituto de Estudos do Territorio

CARTOGRAFÍA DAS FAIXAS SECUNDARIAS DE XESTIÓN DE BIOMASA

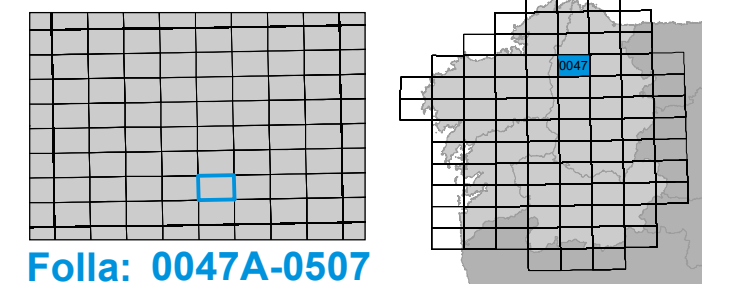
- Parcelas afectadas
- Faixa Protección 50m
- Solo de Nucleo Rural
- Solo Urbano
- Solo Urbanizable
- Delimitación Automática
- Delimitación Enviada polo Concello

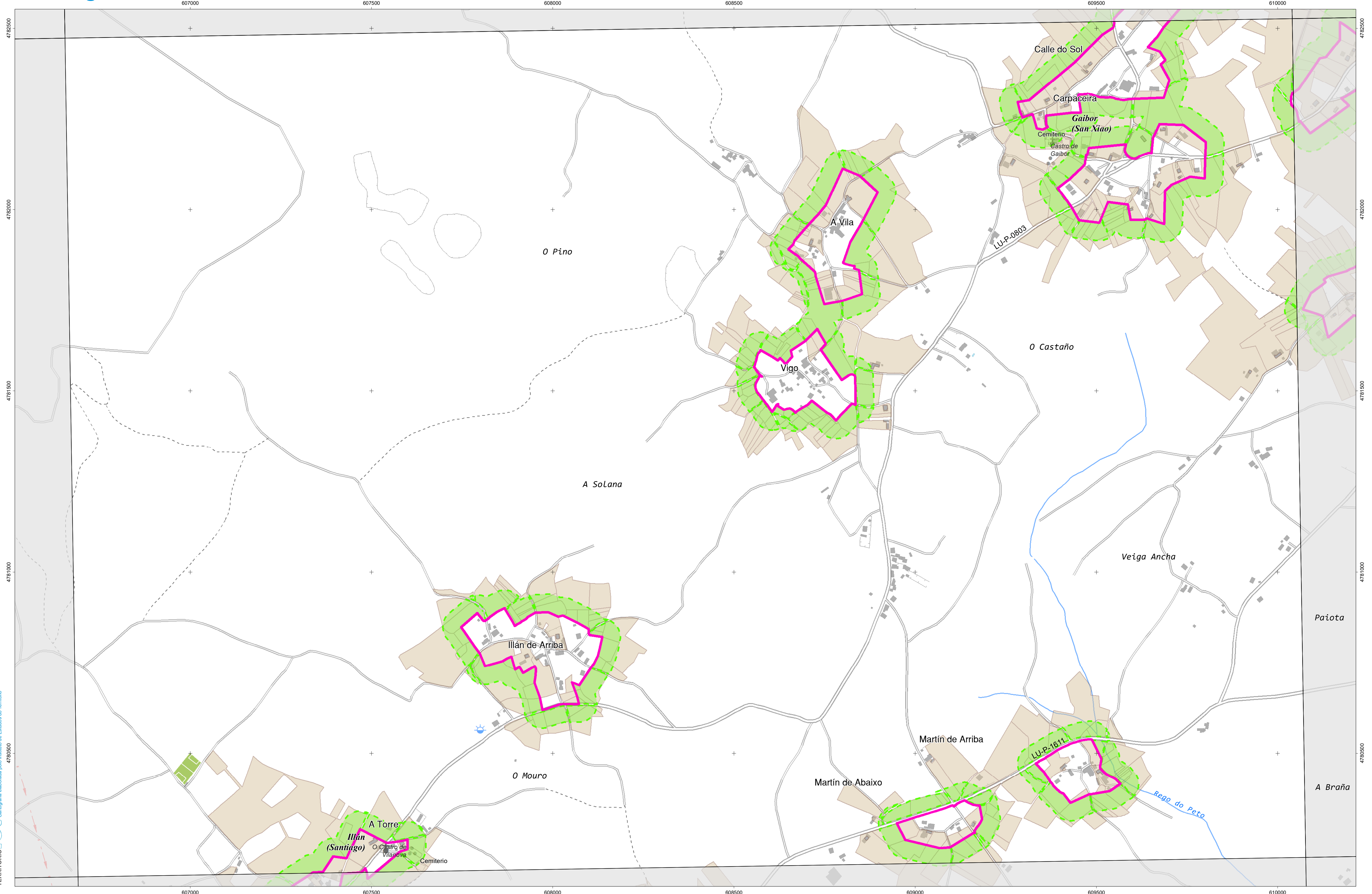
Parcelas afectadas por faixas de 50 metros entorno a núcleos

Coordenadas das esquinas da folla

| UTM ED50 Fuso 29 | X | Y | Xeográficas ETRS89 Longitude | Latitude |
|------------------|----------|-----------|---------------------------------|------------|
| 1 | 606743,1 | 4785000,3 | -7:41:15,0 | 43:12:30,0 |
| 2 | 610127,8 | 4785054,2 | -7:38:45,0 | 43:12:30,0 |
| 3 | 610165,2 | 4782740,6 | -7:38:45,0 | 43:11:15,0 |
| 4 | 606779,3 | 4782686,7 | -7:41:15,0 | 43:11:15,0 |

Proxección U.T.M. Fuso 29
 Elipsoidal GRS80
 Sistema de referencia ETRS89





INSTITUTO IET DE ESTUDIOS DO TERRITORIO
 Cartografía elaborada polo Instituto de Estudos do Territorio

CARTOGRAFÍA DAS FAIXAS SECUNDARIAS DE XESTIÓN DE BIOMASA

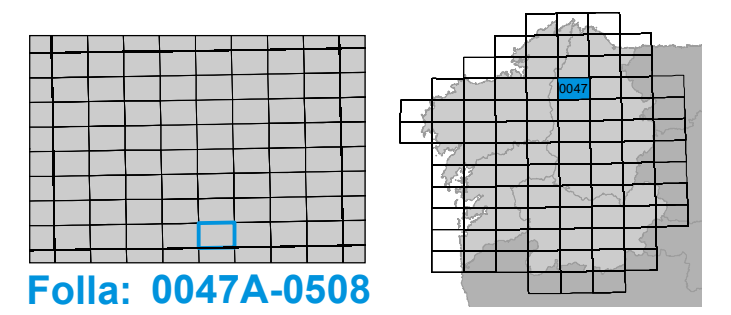
- Parcelas afectadas
- Faixa Protección 50m
- Solo de Nucleo Rural
- Solo Urbano
- Solo Urbanizable
- Delimitación Automática
- Delimitación Enviada polo Concello

Parcelas afectadas por faixas de 50 metros entorno a núcleos

Coordenadas das esquinas da folla

| UTM ED50 Fuso 29 | | Xeográficas ETRS89 | | |
|------------------|----------|--------------------|------------|------------|
| X | Y | Longitude | Latitude | |
| 1 | 606779,3 | 4782686,7 | -7,41:15,0 | 43:11:15,0 |
| 2 | 610165,2 | 4782740,6 | -7:38:45,0 | 43:11:15,0 |
| 3 | 610202,6 | 4780427,0 | -7:38:45,0 | 43:10:00,0 |
| 4 | 606815,6 | 4780373,1 | -7:41:15,0 | 43:10:00,0 |

Proxección U.T.M. Fuso 29
 Escala de GRSS0
 Sistema de referencia ETRS89





CARTOGRAFÍA DAS FAIXAS SECUNDARIAS DE XESTIÓN DE BIOMASA

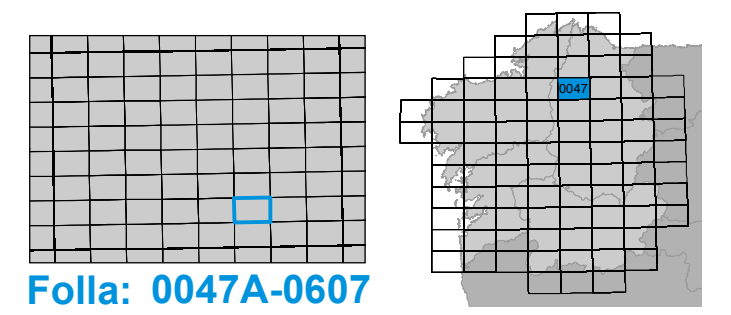
- Parcelas afectadas
- Faixa Protección 50m
- Solo de Nucleo Rural
- Solo Urbano
- Solo Urbanizable
- Delimitación Automática
- Delimitación Enviada polo Concello

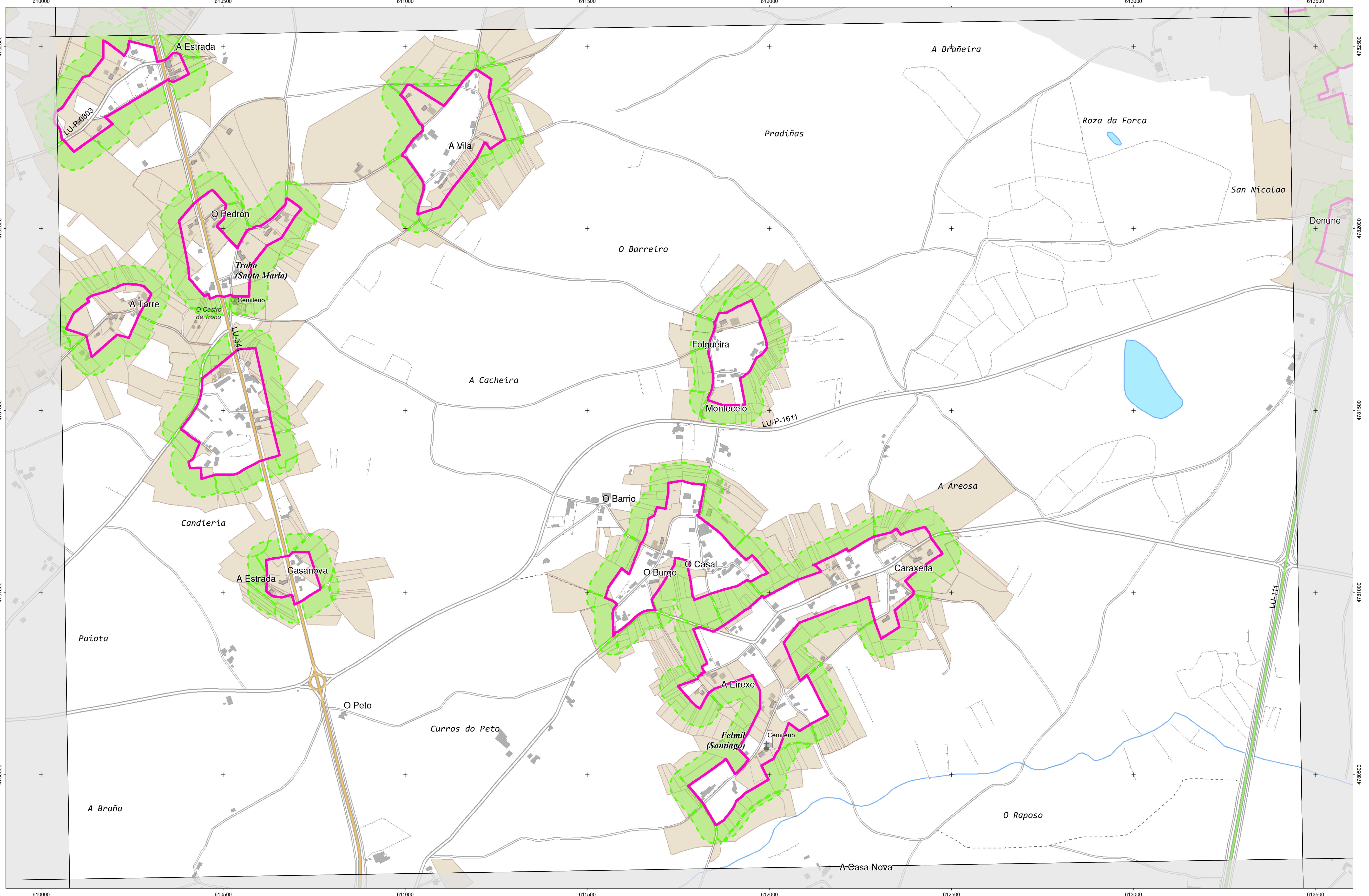
Parcelas afectadas por faixas de 50 metros entorno a núcleos

Coordenadas das esquinas da folia

| UTM ED50 Fuso 29 | X | Y | Xeográficas ETRS89 | |
|------------------|----------|-----------|--------------------|------------|
| | | | Longitude | Latitude |
| 1 | 610127,8 | 4785054,2 | -7:38:45,0 | 43:12:30,0 |
| 2 | 613512,5 | 4785109,8 | -7:36:15,0 | 43:12:30,0 |
| 3 | 613551,1 | 4782796,2 | -7:36:15,0 | 43:11:15,0 |
| 4 | 610165,2 | 4782740,6 | -7:38:45,0 | 43:11:15,0 |

Proxección U.T.M. Fuso 29
 Elipsoide GRS80
 Sistema de referencia ETRS89





CARTOGRAFÍA DAS FAIXAS SECUNDARIAS DE XESTIÓN DE BIOMASA

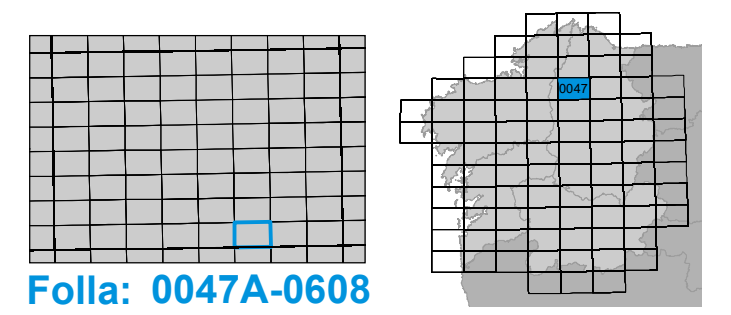
- Parcelas afectadas
- Faixa Protección 50m
- Solo de Nucleo Rural
- Solo Urbano
- Delimitación Automática
- Delimitación Enviada polo Concello
- Solo Urbanizable

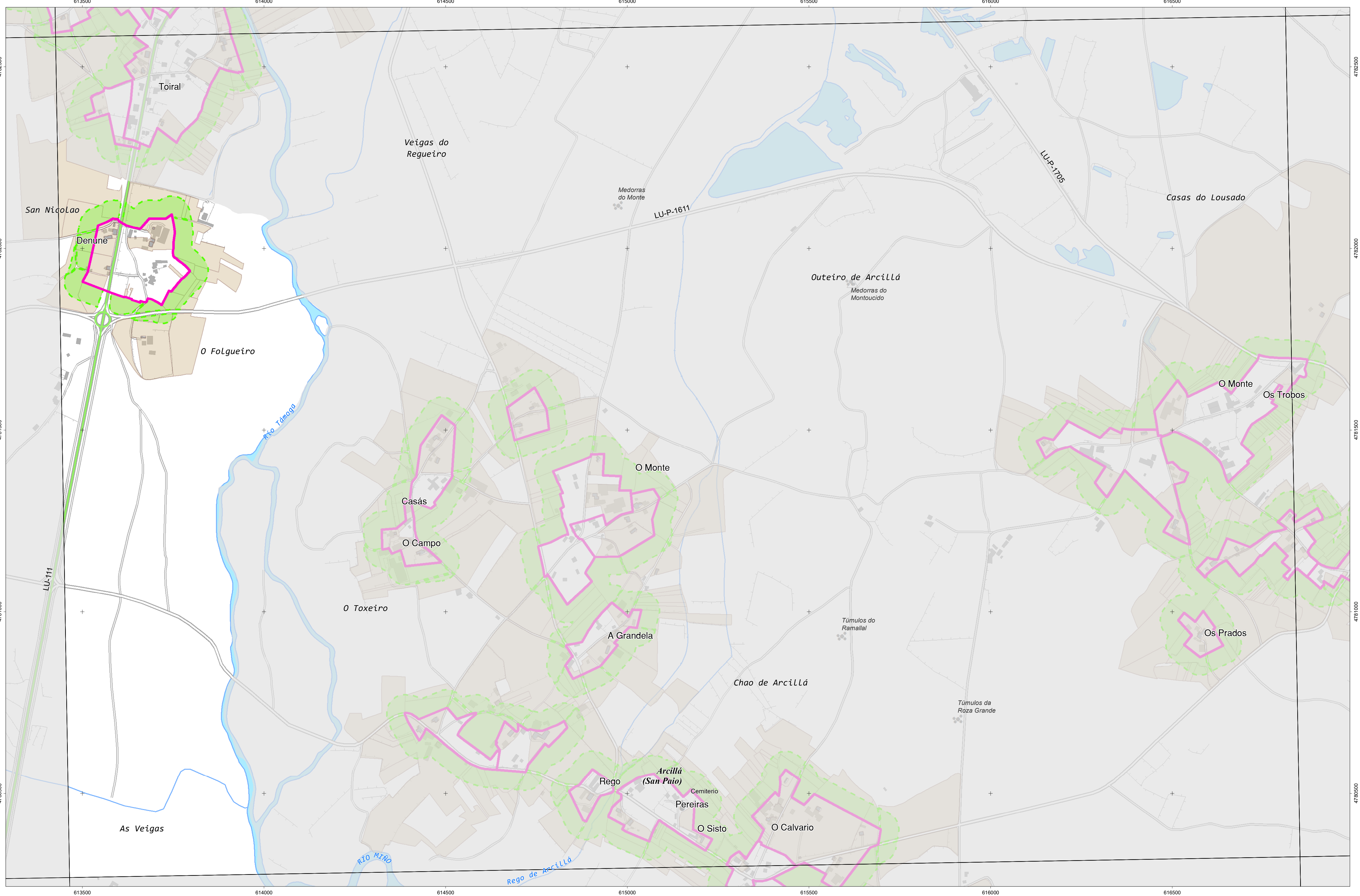
Parcelas afectadas por faixas de 50 metros entorno a núcleos

Coordenadas das esquinas da folla

| UTM ED50 Fuso 29 | X | Y | Xeográficas ETRS89 | Latitude |
|------------------|----------|-----------|--------------------|------------|
| 1 | 610165,2 | 4782740,6 | -7,3845,0 | 43:11:15,0 |
| 2 | 613551,1 | 4782796,2 | -7,3615,0 | 43:11:15,0 |
| 3 | 613589,6 | 4780482,5 | -7,3615,0 | 43:10:00,0 |
| 4 | 610202,6 | 4780427,0 | -7,3845,0 | 43:10:00,0 |

Proxección U.T.M. Fuso 29
Escala de GRSS0
Sistema de referencia ETRS89





INSTITUTO IET DE ESTUDIOS DO TERRITORIO
 Cartografía elaborada polo Instituto de Estudos do Territorio

CARTOGRAFÍA DAS FAIXAS SECUNDARIAS DE XESTIÓN DE BIOMASA

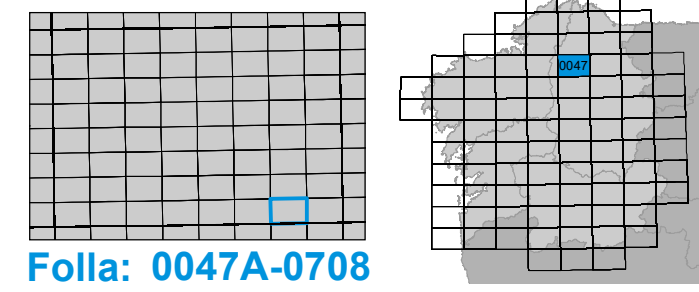
- Parcelas afectadas
- Solo de Nucleo Rural
- Delimitación Automática
- Faixa Protección 50m
- Solo Urbano
- Delimitación Enviada polo Concello
- Solo Urbanizable

Parcelas afectadas por faixas de 50 metros entorno a núcleos

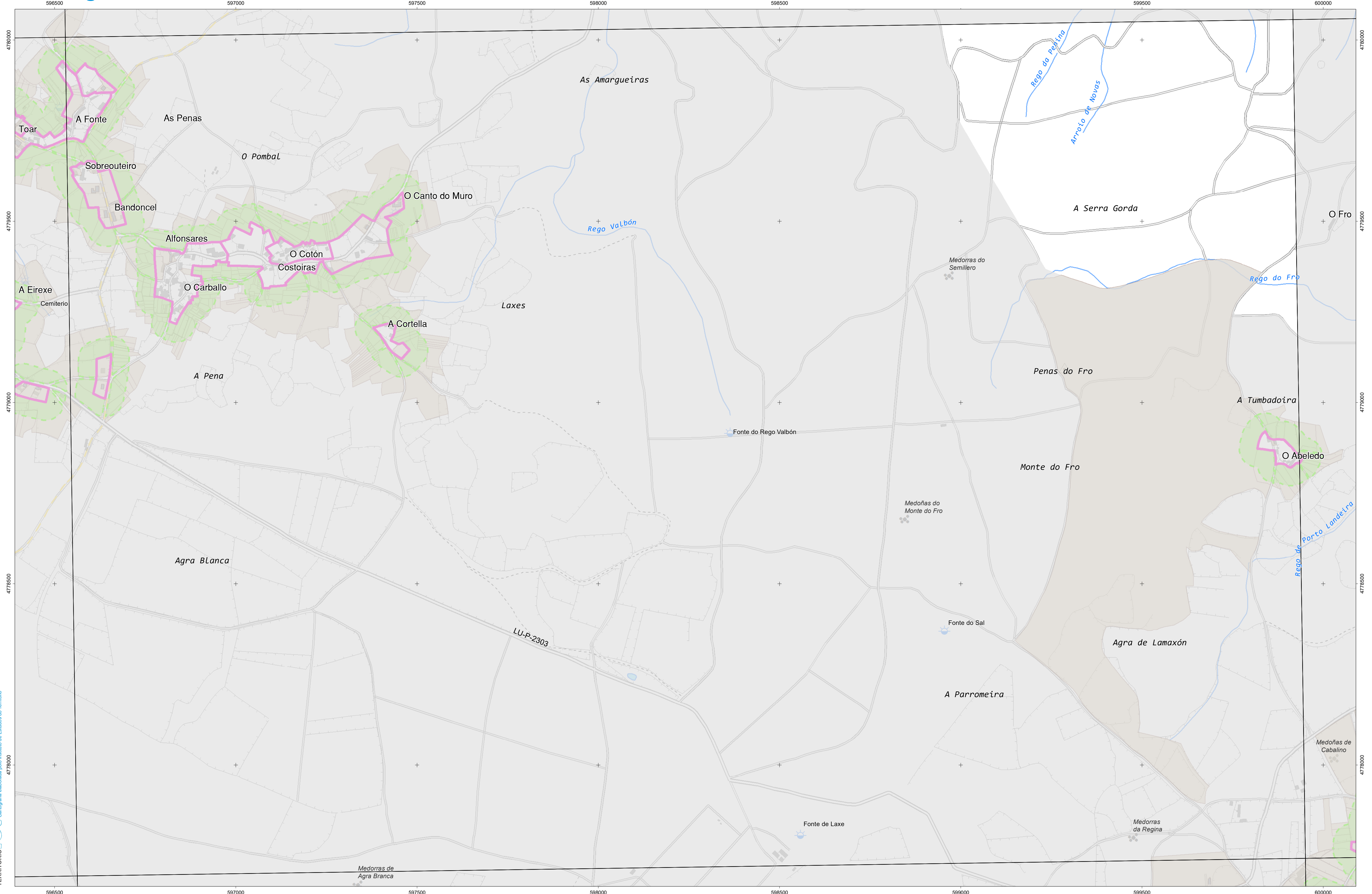
Coordenadas das esquinas da folla

| UTM ED50 Fuso 29 | X | Y | Xeográficas ETRS89 | Latitude |
|------------------|----------|-----------|--------------------|------------|
| | | | Longitude | |
| 1 | 613551,1 | 4782796,2 | -7,36,15,0 | 43,11,15,0 |
| 2 | 616936,9 | 4782853,4 | -7,33,45,0 | 43,11,15,0 |
| 3 | 616976,6 | 4780539,8 | -7,33,45,0 | 43,10,00,0 |
| 4 | 613589,6 | 4780482,5 | -7,36,15,0 | 43,10,00,0 |

Proxección U.T.M. Fuso 29
 Elipsoide GRS80
 Sistema de referencia ETRS89



Folla: 0047A-0708



INSTITUTO IET DE ESTUDIOS DO TERRITORIO
 Cartografía elaborada polo Instituto de Estudos do Territorio

CARTOGRAFÍA DAS FAIXAS SECUNDARIAS DE XESTIÓN DE BIOMASA

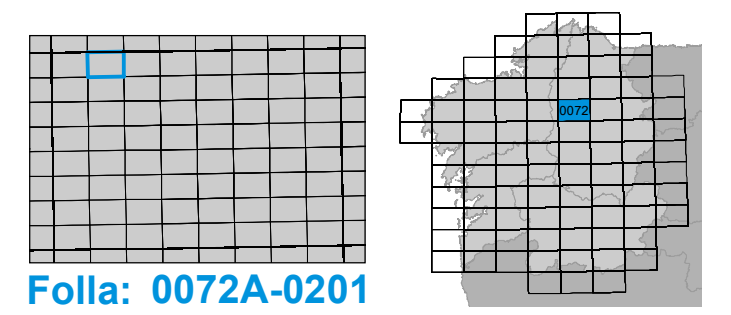
- Parcelas afectadas
- Faixa Protección 50m
- Solo de Nucleo Rural
- Solo Urbano
- Delimitación Automática
- Delimitación Enviada polo Concello
- Solo Urbanizable

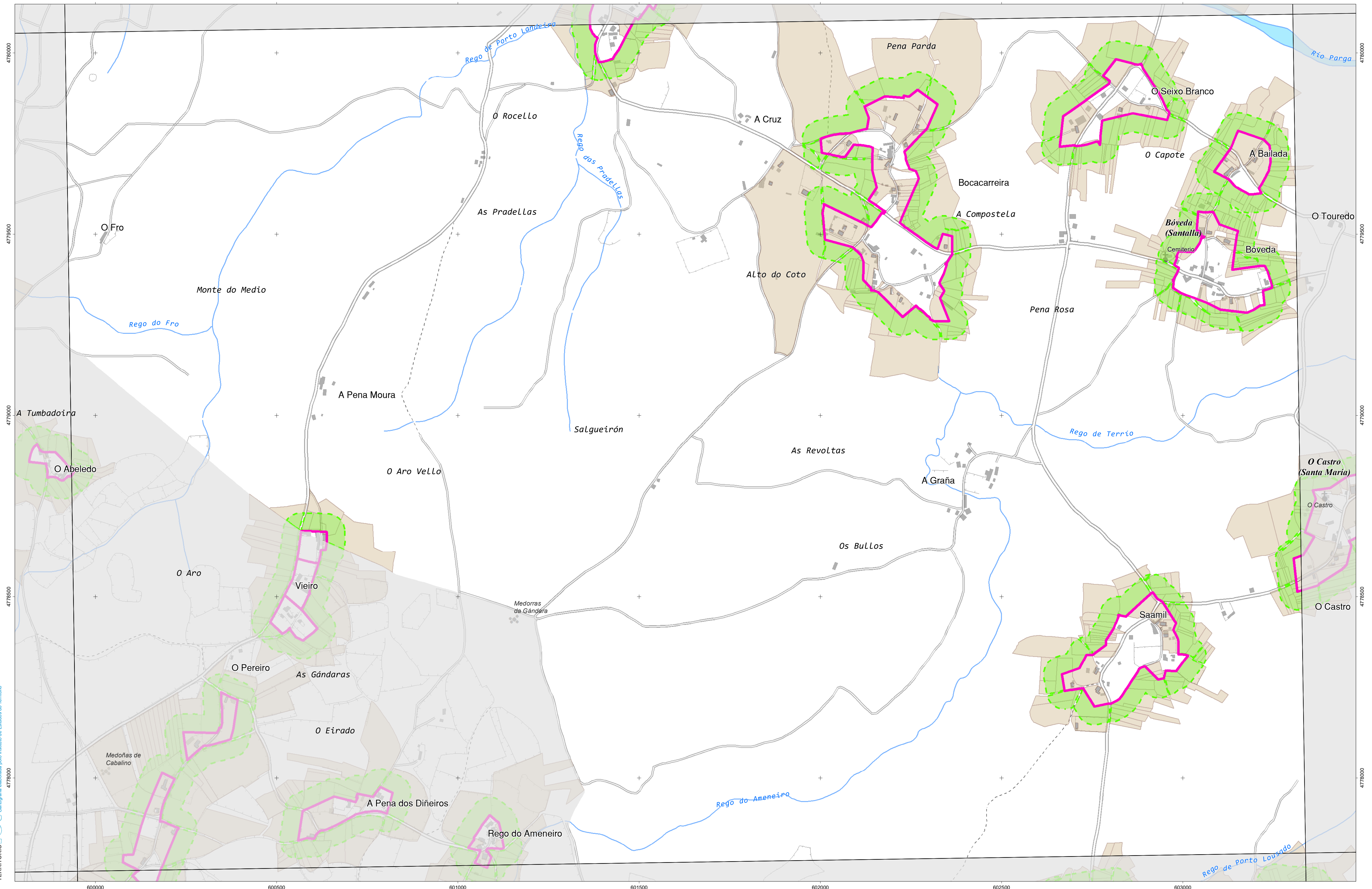
Parcelas afectadas por faixas de 50 metros entorno a núcleos

Coordenadas das esquinas da folla

| UTM ED50 Fuso 29 | | Xeográficas ETRS89 | |
|------------------|-----------|--------------------|------------|
| X | Y | Longitude | Latitude |
| 1 596654,6 | 4780221,5 | -7:48:45,0 | 43:10:00,0 |
| 2 600041,6 | 4780270,3 | -7:46:15,0 | 43:10:00,0 |
| 3 600075,5 | 4777956,7 | -7:46:15,0 | 43:08:45,0 |
| 4 596687,3 | 4777907,9 | -7:48:45,0 | 43:08:45,0 |

Proxección U.T.M. Fuso 29
 Elipsoidal GRS80
 Sistema de referencia ETRS89





INSTITUTO DE ESTUDIOS DO TERRITORIO
 Cartografía elaborada polo Instituto de Estudos do Territorio

CARTOGRAFÍA DAS FAIXAS SECUNDARIAS DE XESTIÓN DE BIOMASA

| | | |
|----------------------|----------------------|------------------------------------|
| Parcelas afectadas | Solo de Nucleo Rural | Delimitación Automática |
| Faixa Protección 50m | Solo Urbano | Delimitación Enviada polo Concello |
| Solo Urbanizable | | |

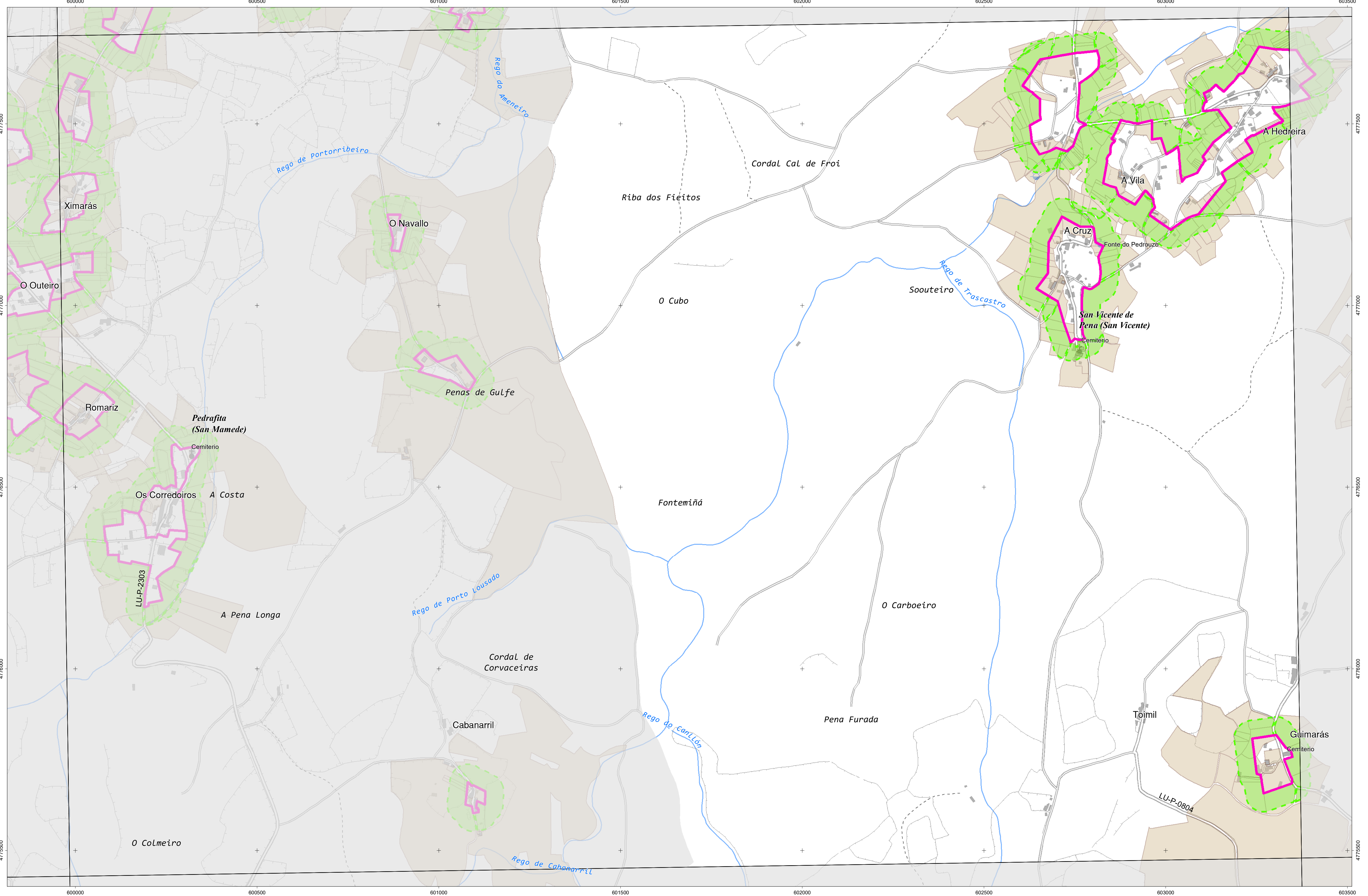
Parcelas afectadas por faixas de 50 metros entorno a núcleos

Coordenadas das esquinas da folia

| UTM ED50 Fuso 29 | | Xeográficas ETRS89 | |
|------------------|-----------|--------------------|------------|
| X | Y | Longitude | Latitude |
| 1 600041,6 | 4780270,3 | -7.46.15,0 | 43.10.00,0 |
| 2 603428,6 | 4780320,9 | -7.43.45,0 | 43.10.00,0 |
| 3 603463,7 | 4779007,3 | -7.43.45,0 | 43.08.45,0 |
| 4 600075,5 | 4779956,7 | -7.46.15,0 | 43.08.45,0 |

Proxección U.T.M. Fuso 29
 Elipsóide GRS80
 Sistema de referencia ETRS89

Folia: 0072A-0301



INSTITUTO IET DE ESTUDIOS DO TERRITORIO
 Cartografía elaborada polo Instituto de Estudos do Territorio

CARTOGRAFÍA DAS FAIXAS SECUNDARIAS DE XESTIÓN DE BIOMASA

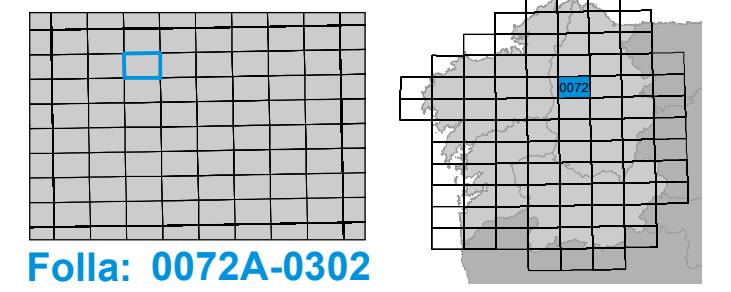
- Parcelas afectadas
- Solo de Nucleo Rural
- Delimitación Automática
- Faixa Protección 50m
- Solo Urbano
- Delimitación Enviada polo Concello
- Solo Urbanizable

Parcelas afectadas por faixas de 50 metros entorno a núcleos

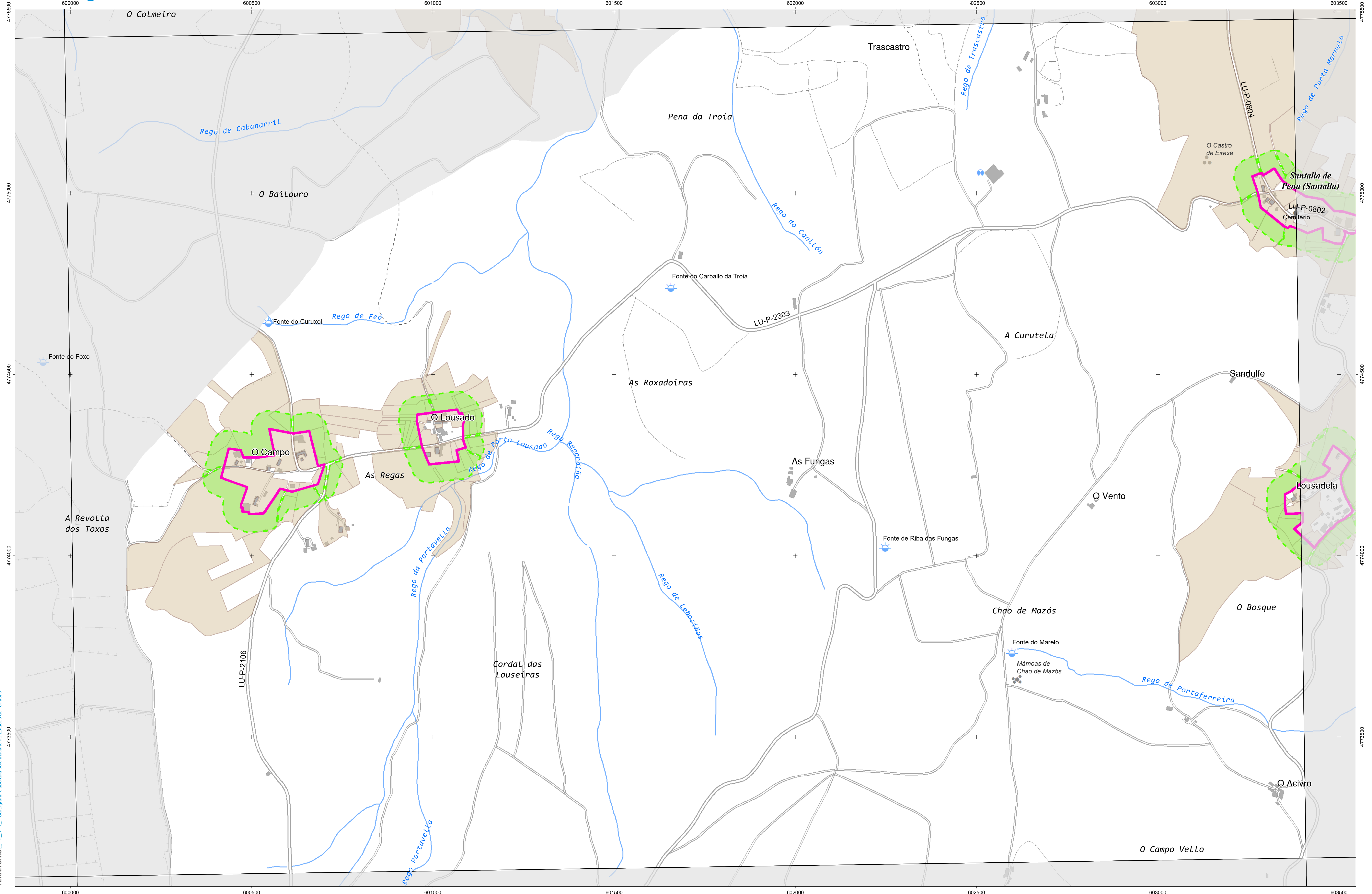
Coordenadas das esquinas da folla

| UTM ED50 Fuso 29 | X | Y | Xeográficas ETRS89 | Latitude |
|------------------|----------|-----------|--------------------|------------|
| 1 | 600075,5 | 4777956,7 | -7.46.15,0 | 43.08.45,0 |
| 2 | 603463,7 | 4778007,3 | -7.43.45,0 | 43.08.45,0 |
| 3 | 603498,7 | 4775693,7 | -7.43.45,0 | 43.07.30,0 |
| 4 | 600109,4 | 4775643,1 | -7.46.15,0 | 43.07.30,0 |

Proxección U.T.M. Fuso 29
 Elipse de GRS80
 Sistema de referencia ETRS89



Folla: 0072A-0302



INSTITUTO IET DE ESTUDIOS DO TERRITORIO
 Cartografía elaborada polo Instituto de Estudos do Territorio

CARTOGRAFÍA DAS FAIXAS SECUNDARIAS DE XESTIÓN DE BIOMASA

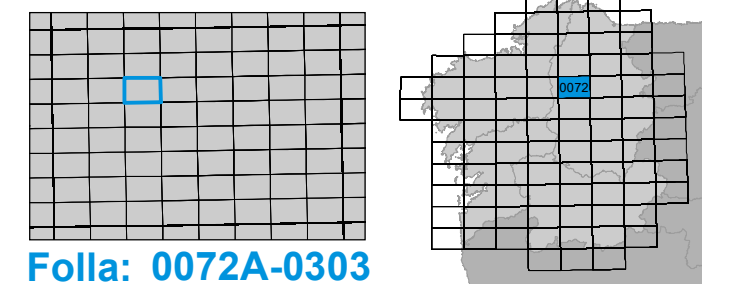
- Parcelas afectadas
- Faixa Protección 50m
- Solo de Nucleo Rural
- Solo Urbano
- Solo Urbanizable
- Delimitación Automática
- Delimitación Enviada polo Concello

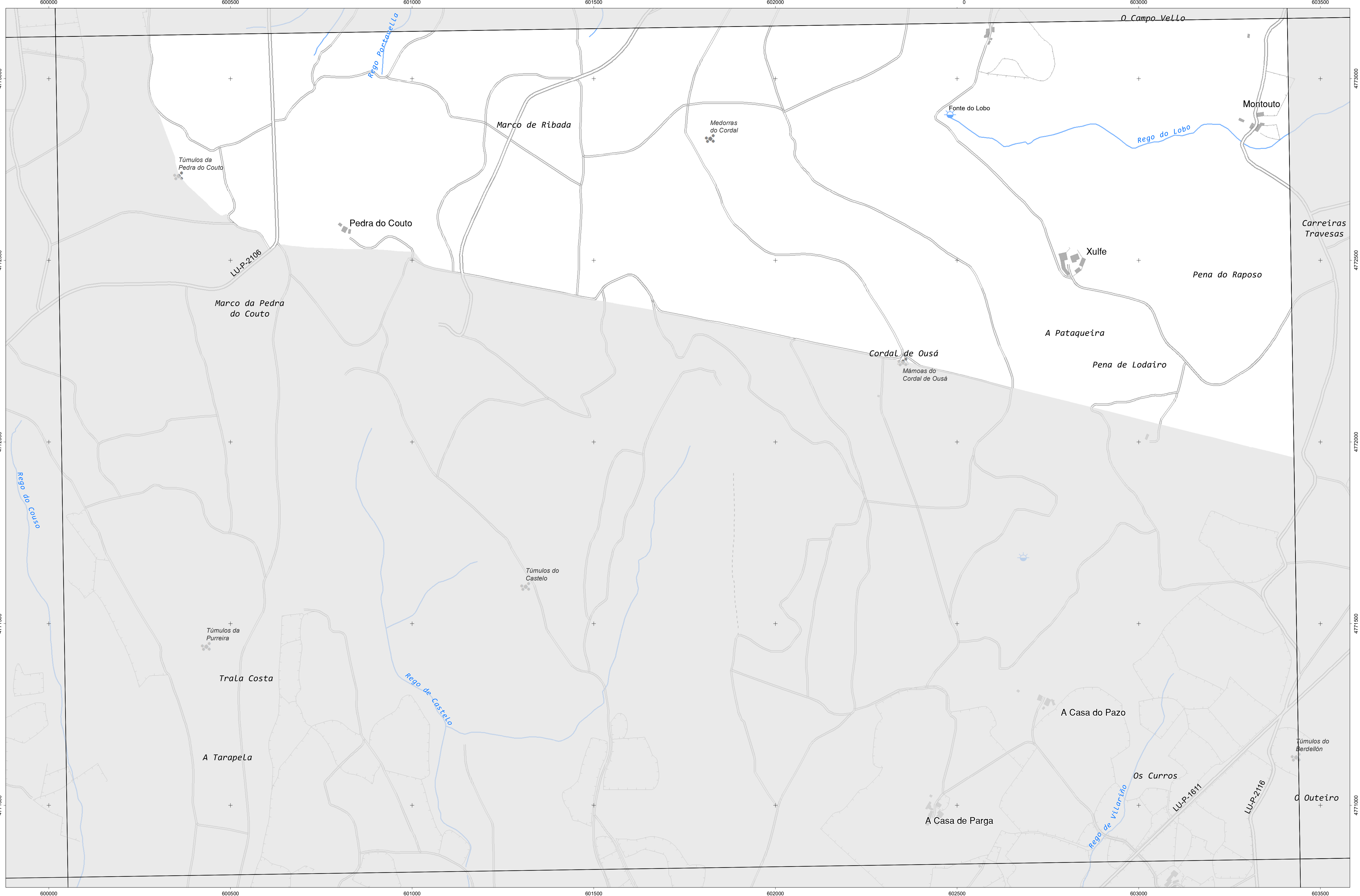
Parcelas afectadas por faixas de 50 metros entorno a núcleos

Coordenadas das esquinas da folla

| UTM ED50 Fuso 29 | | Xeográficas ETRS89 | | |
|------------------|----------|--------------------|------------|------------|
| X | Y | Longitude | Latitude | |
| 1 | 600109,4 | 4775643,1 | -7,46:15,0 | 43:07:30,0 |
| 2 | 603498,7 | 4775693,7 | -7:43:45,0 | 43:07:30,0 |
| 3 | 603533,8 | 4773380,1 | -7:43:45,0 | 43:06:15,0 |
| 4 | 600143,3 | 4773329,6 | -7:46:15,0 | 43:06:15,0 |

Proxección U.T.M. Fuso 29
 Elipsoide GRS80
 Sistema de referencia ETRS89





CARTOGRAFÍA DAS FAIXAS SECUNDARIAS DE XESTIÓN DE BIOMASA

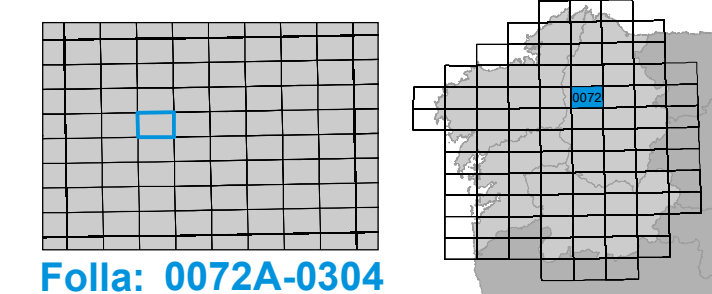
- Parcelas afectadas
- Faixa Protección 50m
- Solo de Nucleo Rural
- Solo Urbano
- Solo Urbanizable
- Delimitación Automática
- Delimitación Enviada polo Concello

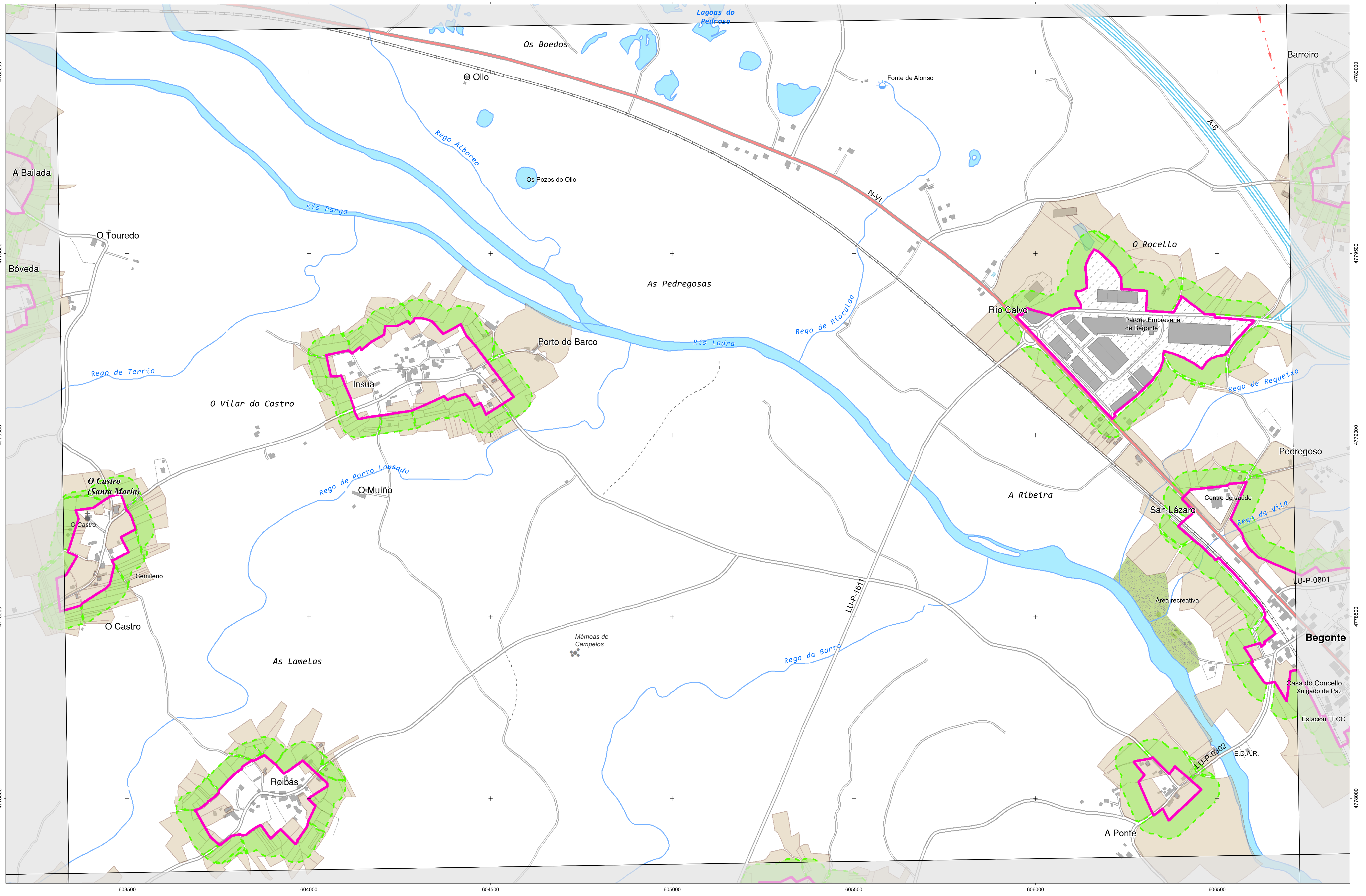
Parcelas afectadas por faixas de 50 metros entorno a núcleos

Coordenadas das esquinas da folla

| UTM ED50 Fuso 29 | | Xeográficas ETRS89 | | |
|------------------|----------|--------------------|------------|------------|
| X | Y | Longitude | Latitude | |
| 1 | 600143,3 | 477329,6 | -7,46:15,0 | 43,06:15,0 |
| 2 | 603533,8 | 477380,1 | -7,43:45,0 | 43,06:15,0 |
| 3 | 603568,8 | 4771066,5 | -7,43:45,0 | 43,05:00,0 |
| 4 | 600177,2 | 4771016,0 | -7,46:15,0 | 43,05:00,0 |

Proxección U.T.M. Fuso 29
 Elipsoidal GRS80
 Sistema de referencia ETRS89





INSTITUTO IET DE ESTUDIOS DO TERRITORIO
 Cartografía elaborada polo Instituto de Estudos do Territorio

CARTOGRAFÍA DAS FAIXAS SECUNDARIAS DE XESTIÓN DE BIOMASA

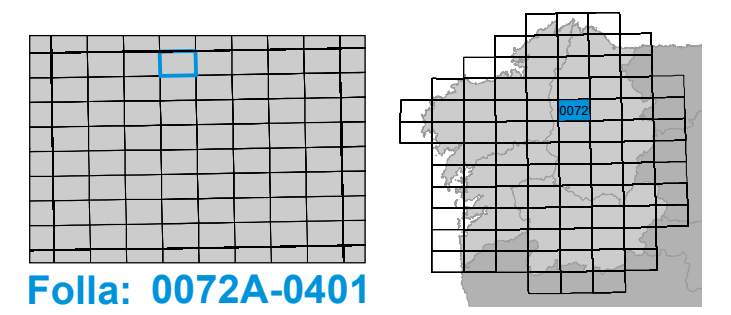
- Parcelas afectadas
- Faixa Protección 50m
- Solo de Nucleo Rural
- Solo Urbano
- Solo Urbanizable
- Delimitación Automática
- Delimitación Enviada polo Concello

Parcelas afectadas por faixas de 50 metros entorno a núcleos

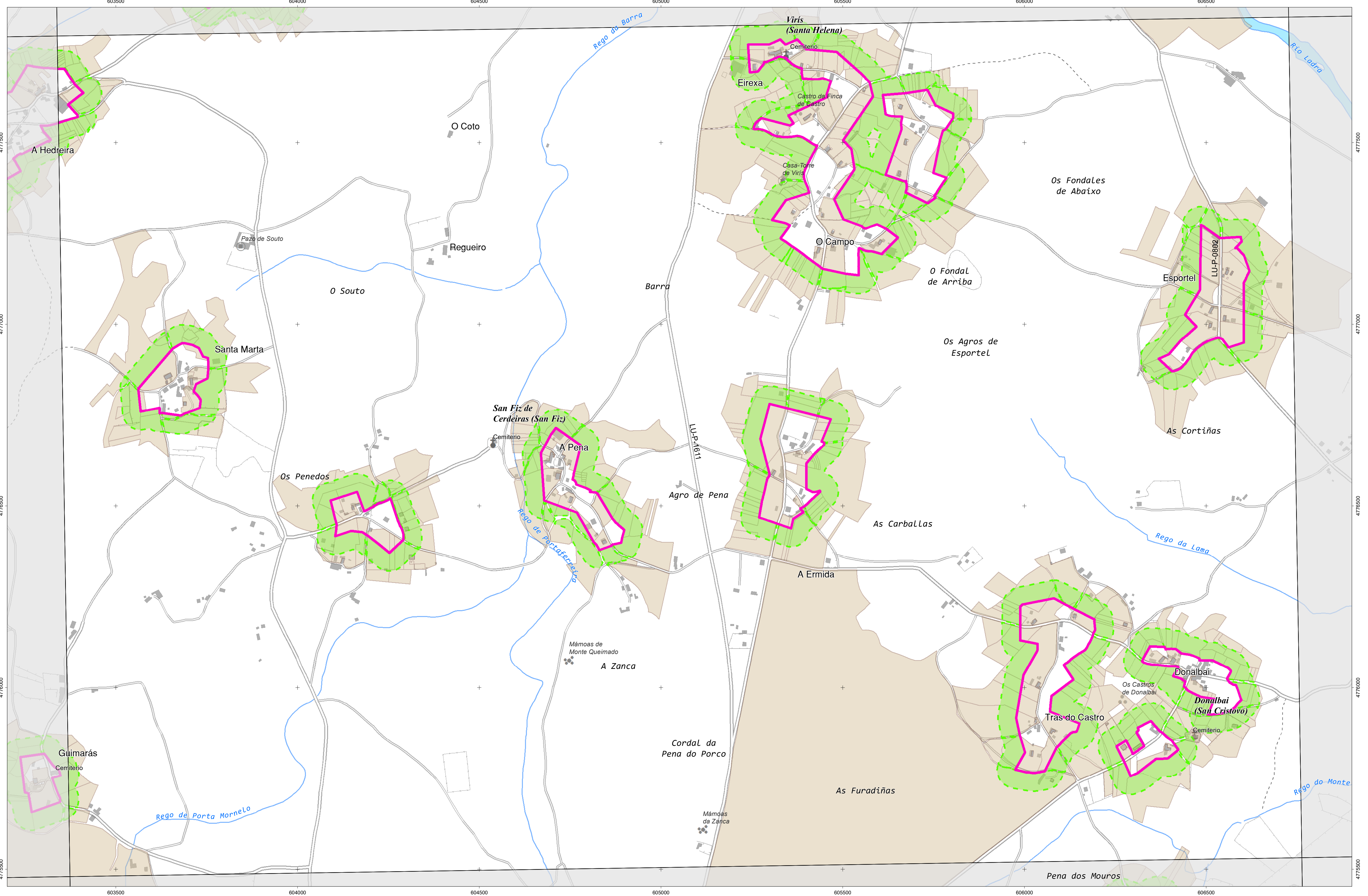
Coordenadas das esquinas da folla

| UTM ED50 Fuso 29 | X | Y | Xeográficas ETRS89 | |
|------------------|----------|-----------|--------------------|------------|
| | | | Longitude | Latitude |
| 1 | 603428,6 | 4780320,9 | -7:43:45,0 | 43:10:00,0 |
| 2 | 606815,6 | 4780373,1 | -7:41:15,0 | 43:10:00,0 |
| 3 | 606851,8 | 4778059,5 | -7:41:15,0 | 43:08:45,0 |
| 4 | 603463,7 | 4778007,3 | -7:43:45,0 | 43:08:45,0 |

Proxección U.T.M. Fuso 29
 Elipsoide GRS80
 Sistema de referencia ETRS89



Folla: 0072A-0401



CARTOGRAFÍA DAS FAIXAS SECUNDARIAS DE XESTIÓN DE BIOMASA

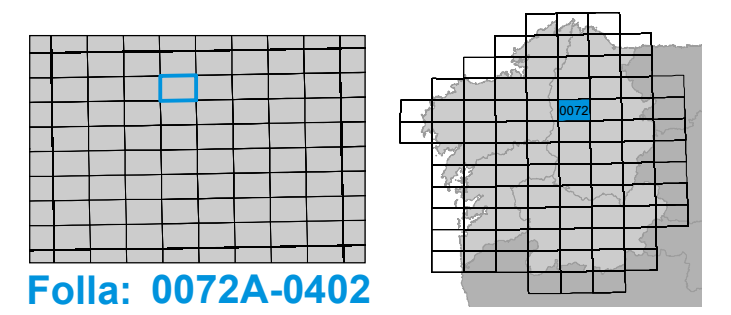


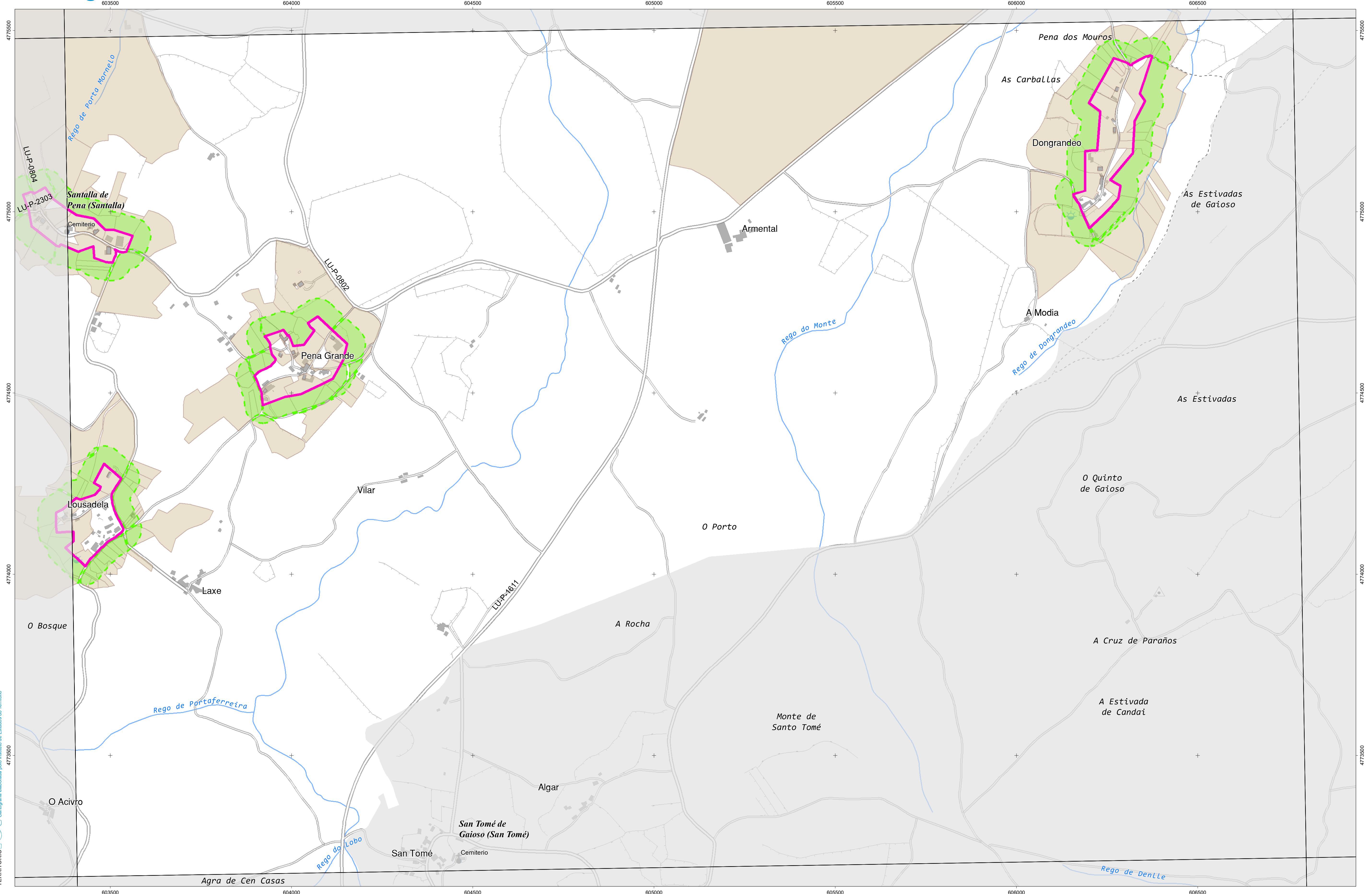
Parcelas afectadas por faixas de 50 metros entorno a núcleos

Coordenadas das esquinas da folla

| X | Y | Xeográficas ETRS89 | | |
|---|----------|--------------------|------------|------------|
| | | Longitude | Latitude | |
| 1 | 603463,7 | 4778007,3 | -7.43.45,0 | 43.08.45,0 |
| 2 | 606851,8 | 4778059,5 | -7.41.15,0 | 43.08.45,0 |
| 3 | 606888,1 | 4775745,9 | -7.41.15,0 | 43.07.30,0 |
| 4 | 603498,7 | 4775693,7 | -7.43.45,0 | 43.07.30,0 |

Proxección U.T.M. Fuso 29
Escala de GRSS0
Sistema de referencia ETRS89





INSTITUTO IET DE ESTUDIOS DO TERRITORIO
 Cartografía elaborada polo Instituto de Estudos do Territorio

CARTOGRAFÍA DAS FAIXAS SECUNDARIAS DE XESTIÓN DE BIOMASA

| | | |
|----------------------|----------------------|------------------------------------|
| Parcelas afectadas | Solo de Nucleo Rural | Delimitación Automática |
| Faixa Protección 50m | Solo Urbano | Delimitación Enviada polo Concello |
| Solo Urbanizable | | |

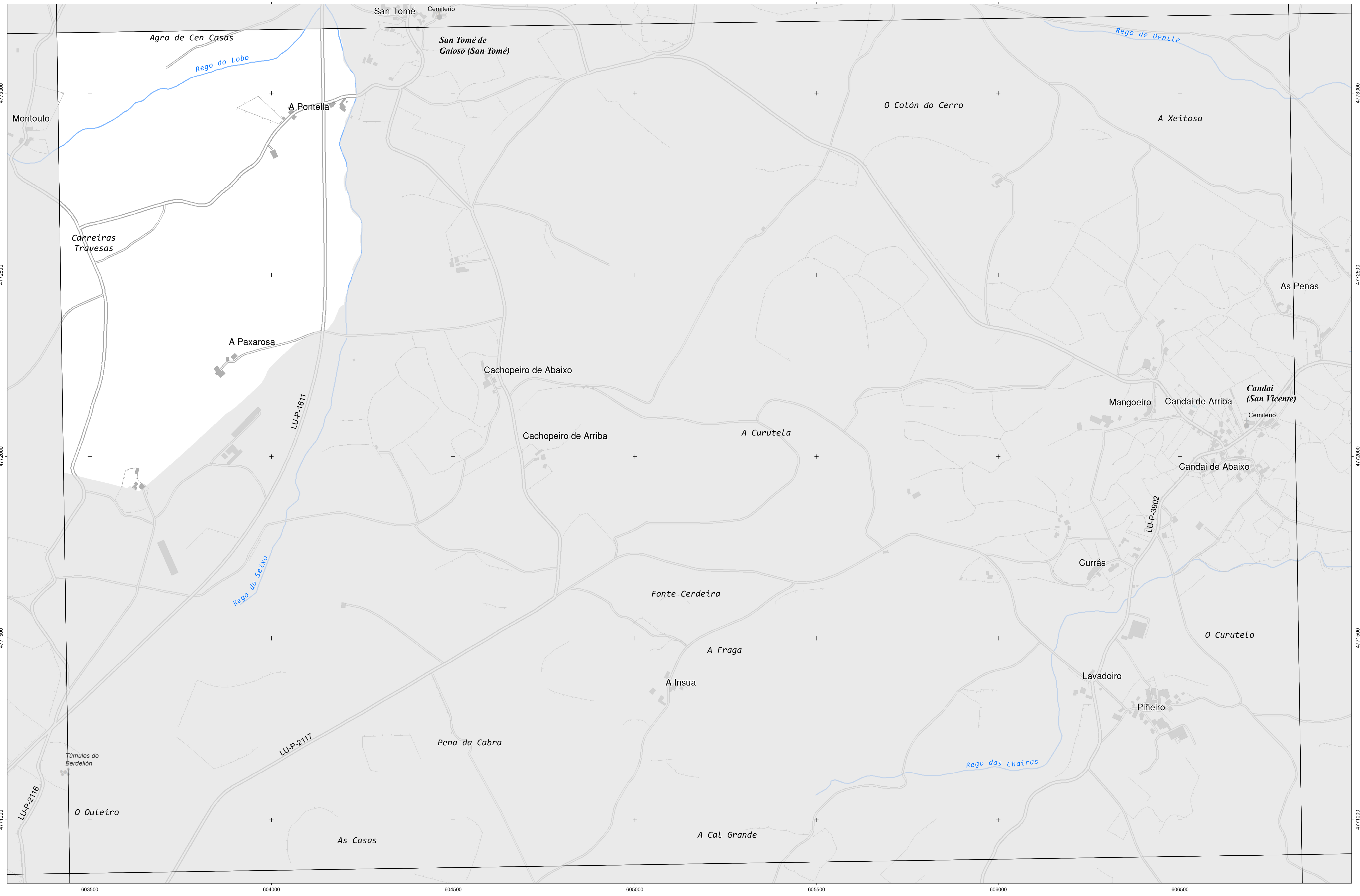
Parcelas afectadas por faixas de 50 metros entorno a núcleos

Coordenadas das esquinas da folla

| UTM ED50 Fuso 29 | X | Y | Xeográficas ETRS89 Longitude | Latitude |
|------------------|----------|-----------|---------------------------------|------------|
| 1 | 603498,7 | 4775693,7 | -7.43.45,0 | 43.07.30,0 |
| 2 | 606888,1 | 4775745,9 | -7.41.15,0 | 43.07.30,0 |
| 3 | 606924,3 | 4773432,3 | -7.41.15,0 | 43.06.15,0 |
| 4 | 603533,8 | 4773380,1 | -7.43.45,0 | 43.06.15,0 |

Proxección U.T.M. Fuso 29
 Elipsoidal GRS80
 Sistema de referencia ETRS89

Folla: 0072A-0403



INSTITUTO IET DE ESTUDIOS DO TERRITORIO
 Cartografía elaborada polo Instituto de Estudos do Territorio

CARTOGRAFÍA DAS FAIXAS SECUNDARIAS DE XESTIÓN DE BIOMASA

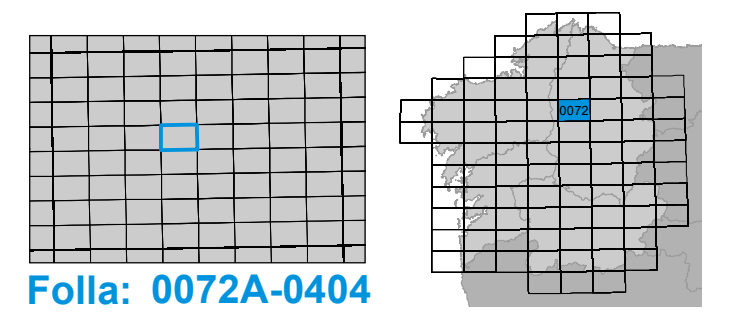
- Parcelas afectadas
- Faixa Protección 50m
- Solo de Nucleo Rural
- Solo Urbano
- Solo Urbanizable
- Delimitación Automática
- Delimitación Enviada polo Concello

Parcelas afectadas por faixas de 50 metros entorno a núcleos

Coordenadas das esquinas da folla

| UTM ED50 Fuso 29 | | Xeográficas ETRS89 | | |
|------------------|----------|--------------------|------------|------------|
| X | Y | Longitude | Latitude | |
| 1 | 603533,8 | 4773380,1 | -7,43,45,0 | 43,06,15,0 |
| 2 | 606924,3 | 4773432,3 | -7,41,15,0 | 43,06,15,0 |
| 3 | 606960,5 | 4771118,7 | -7,41,15,0 | 43,05,00,0 |
| 4 | 603568,8 | 4771066,5 | -7,43,45,0 | 43,05,00,0 |

Proxección U.T.M. Fuso 29
 Elipsoide GRS80
 Sistema de referencia ETRS89





INSTITUTO IET DE ESTUDIOS DO TERRITORIO
 Cartografía elaborada polo Instituto de Estudos do Territorio

CARTOGRAFÍA DAS FAIXAS SECUNDARIAS DE XESTIÓN DE BIOMASA

| | | |
|----------------------|----------------------|------------------------------------|
| Parcelas afectadas | Solo de Nucleo Rural | Delimitación Automática |
| Faixa Protección 50m | Solo Urbano | Delimitación Enviada polo Concello |
| Solo Urbanizable | | |

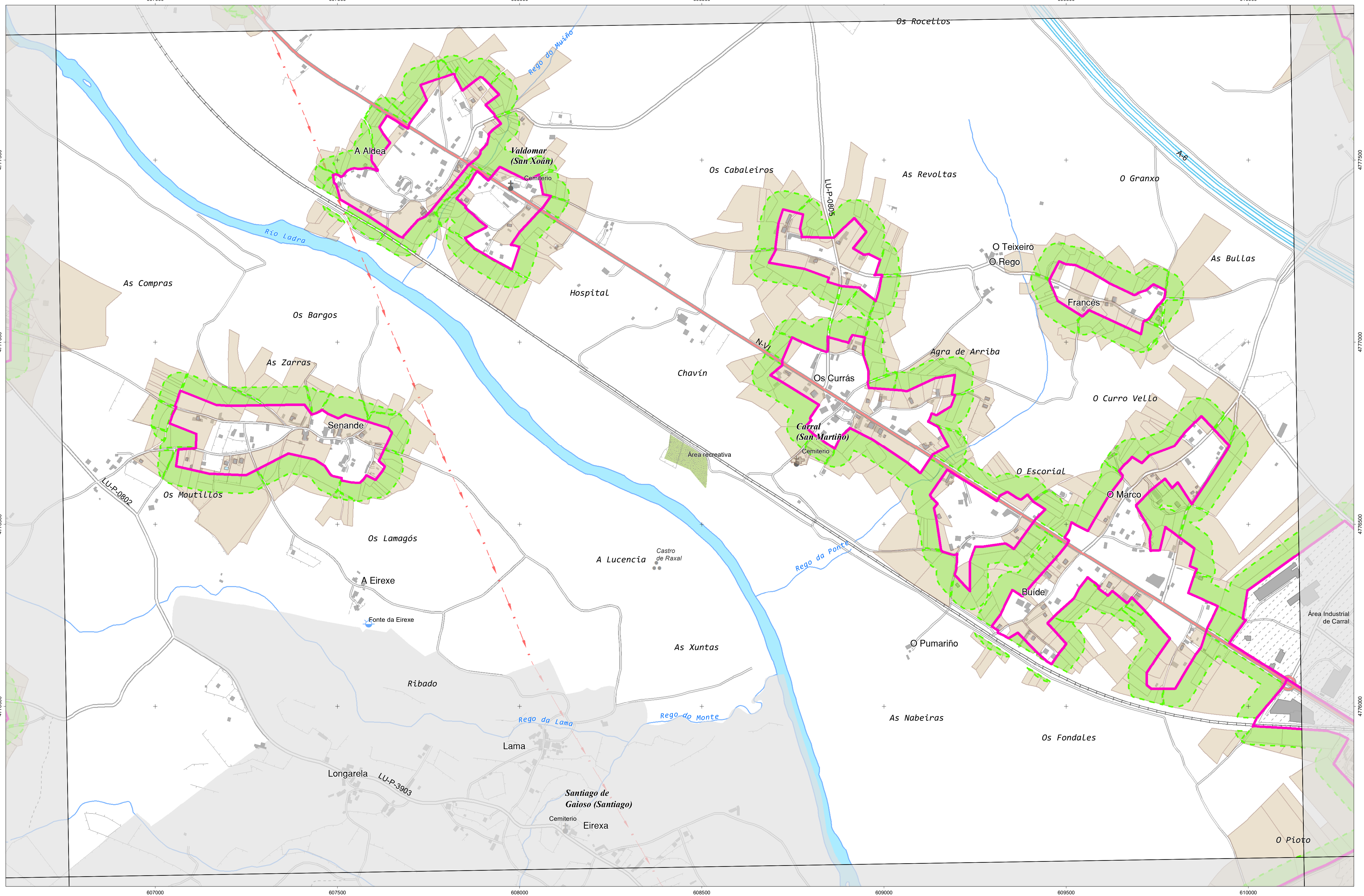
Parcelas afectadas por faixas de 50 metros entorno a núcleos

Coordenadas das esquinas da folia

| UTM ED50 Fusu 29 | | Xeográficas ETRS89 | |
|------------------|-----------|--------------------|------------|
| X | Y | Longitude | Latitude |
| 1 606815,6 | 4780373,1 | -7:41:15,0 | 43:10:00,0 |
| 2 610202,6 | 4780427,0 | -7:38:45,0 | 43:10:00,0 |
| 3 610240,0 | 4778115,4 | -7:38:45,0 | 43:08:45,0 |
| 4 606851,8 | 4778059,5 | -7:41:15,0 | 43:08:45,0 |

Proxección U.T.M. Fusu 29
 Elipsóide GRS80
 Sistema de referencia ETRS89

Folia: 0072A-0501



CARTOGRAFÍA DAS FAIXAS SECUNDARIAS DE XESTIÓN DE BIOMASA

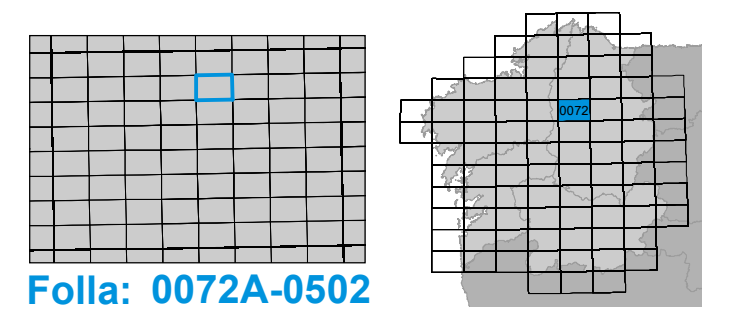
- Parcelas afectadas
- Faixa Protección 50m
- Solo de Nucleo Rural
- Solo Urbano
- Delimitación Automática
- Delimitación Enviada polo Concello
- Solo Urbanizable

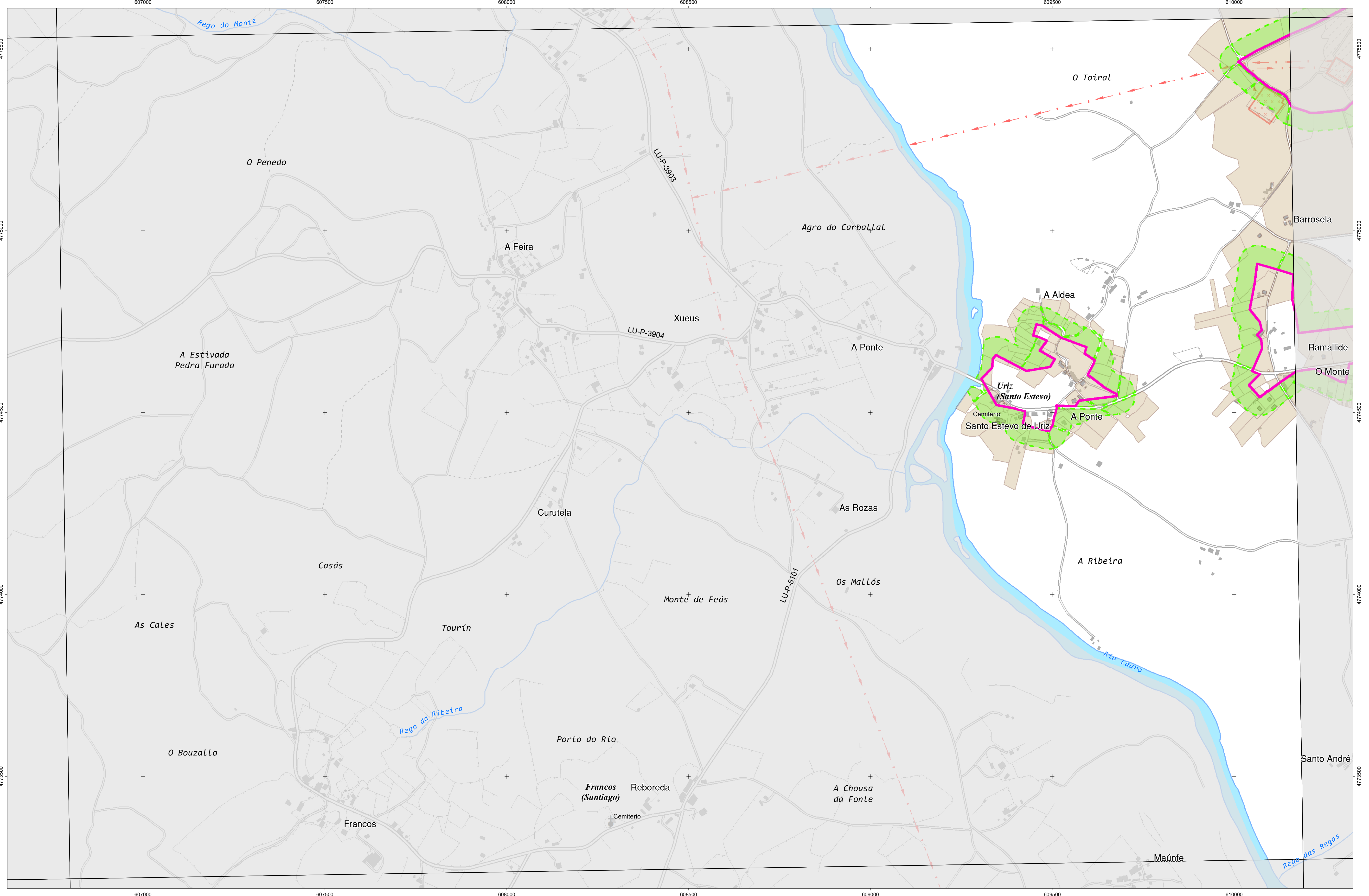
Parcelas afectadas por faixas de 50 metros entorno a núcleos

Coordenadas das esquinas da folla

| UTM ED50 Fuso 29 | | Xeográficas ETRS89 | | |
|------------------|----------|--------------------|------------|------------|
| X | Y | Longitude | Latitude | |
| 1 | 606851,8 | 4778059,5 | -7,41:15,0 | 43,08:45,0 |
| 2 | 610240,0 | 4778113,4 | -7,38:45,0 | 43,08:45,0 |
| 3 | 610277,4 | 4775799,8 | -7,38:45,0 | 43,07:30,0 |
| 4 | 606888,1 | 4775745,9 | -7,41:15,0 | 43,07:30,0 |

Proxección U.T.M. Fuso 29
 Elipsóide GRS80
 Sistema de referencia ETRS89





CARTOGRAFÍA DAS FAIXAS SECUNDARIAS DE XESTIÓN DE BIOMASA

| | | |
|----------------------|----------------------|------------------------------------|
| Parcelas afectadas | Solo de Nucleo Rural | Delimitación Automática |
| Faixa Protección 50m | Solo Urbano | Delimitación Enviada polo Concello |
| Solo Urbanizable | | |

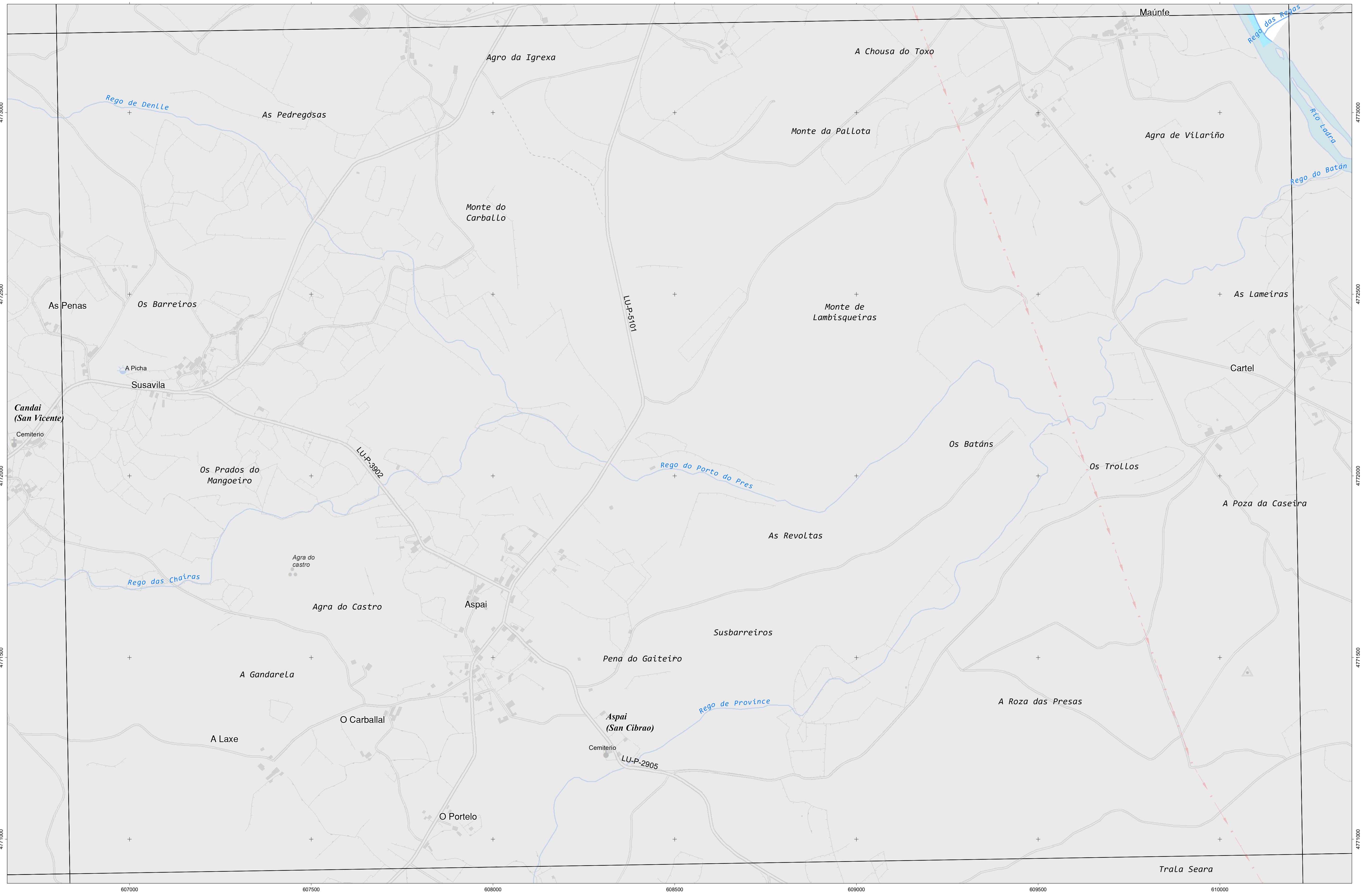
Parcelas afectadas por faixas de 50 metros entorno a núcleos

Coordenadas das esquinas da folla

| UTM ED50 Fuso 29 | X | Y | Xeográficas ETRS89 | Latitude |
|------------------|----------|-----------|--------------------|------------|
| 1 | 606888,1 | 4775745,9 | -7.41.15,0 | 43.07.30,0 |
| 2 | 610277,4 | 4775799,8 | -7.38.45,0 | 43.07.30,0 |
| 3 | 610314,8 | 4773486,2 | -7.38.45,0 | 43.06.15,0 |
| 4 | 606924,3 | 4773432,3 | -7.41.15,0 | 43.06.15,0 |

Proxección U.T.M. Fuso 29
Escala de referencia ETRS89
Sistema de referencia ETRS89

Folla: 0072A-0503



INSTITUTO IET DE ESTUDIOS DO TERRITORIO
 Cartografía elaborada polo Instituto de Estudos do Territorio

CARTOGRAFÍA DAS FAIXAS SECUNDARIAS DE XESTIÓN DE BIOMASA

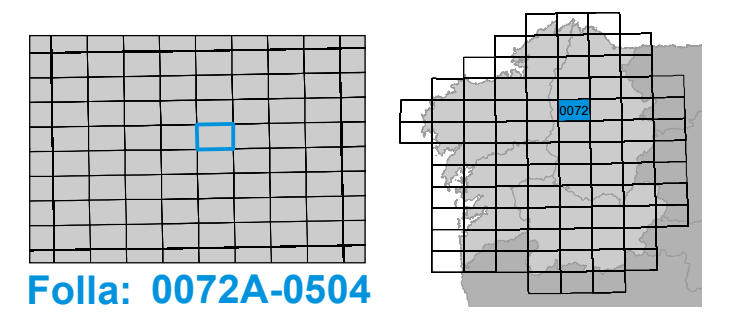
- Parcelas afectadas
- Faixa Protección 50m
- Solo de Nucleo Rural
- Solo Urbano
- Solo Urbanizable
- Delimitación Automática
- Delimitación Enviada polo Concello

Parcelas afectadas por faixas de 50 metros entorno a núcleos

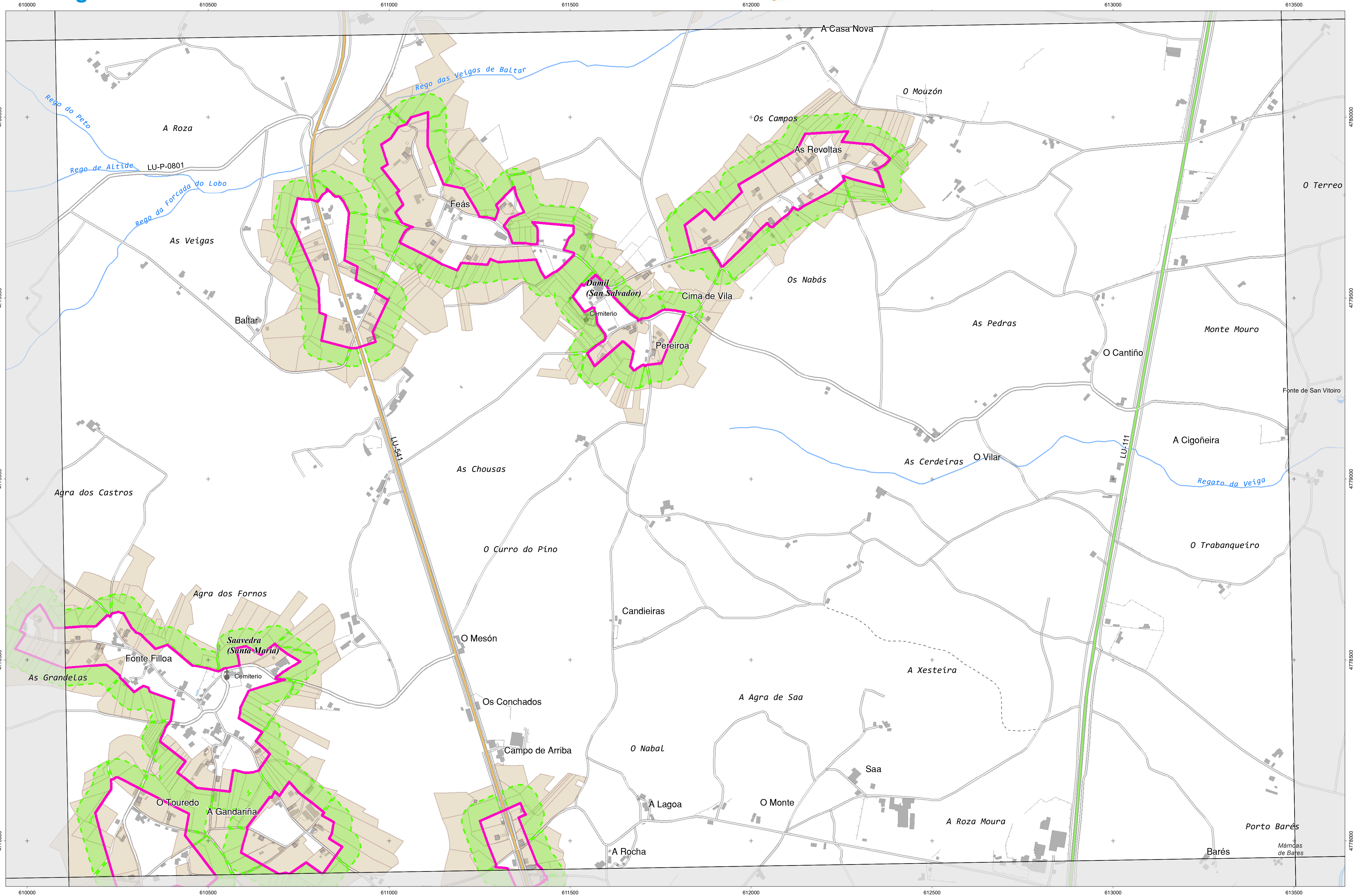
Coordenadas das esquinas da folia

| UTM ED50 Fuso 29 | | Xeográficas ETRS89 | | |
|------------------|----------|--------------------|------------|------------|
| X | Y | Longitude | Latitude | |
| 1 | 608024,3 | 4773432,3 | -7.41:15,0 | 43.06:15,0 |
| 2 | 610314,8 | 4773486,2 | -7.38:45,0 | 43.06:15,0 |
| 3 | 610352,1 | 4771172,6 | -7.38:45,0 | 43.05:00,0 |
| 4 | 608960,5 | 4771118,7 | -7.41:15,0 | 43.05:00,0 |

Proxección U.T.M. Fuso 29
 Elipsoide GRS80
 Sistema de referencia ETRS89



Folia: 0072A-0504



INSTITUTO IET DE ESTUDIOS DO TERRITORIO
 Cartografía elaborada polo Instituto de Estudos do Territorio

CARTOGRAFÍA DAS FAIXAS SECUNDARIAS DE XESTIÓN DE BIOMASA

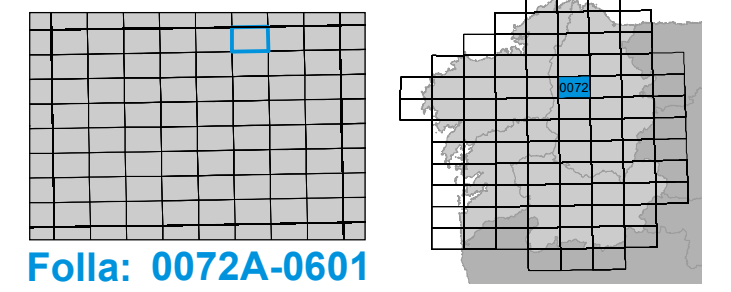
| | | |
|----------------------|----------------------|------------------------------------|
| Parcelas afectadas | Solo de Nucleo Rural | Delimitación Automática |
| Faixa Protección 50m | Solo Urbano | Delimitación Enviada polo Concello |
| Solo Urbanizable | | |

Parcelas afectadas por faixas de 50 metros entorno a núcleos

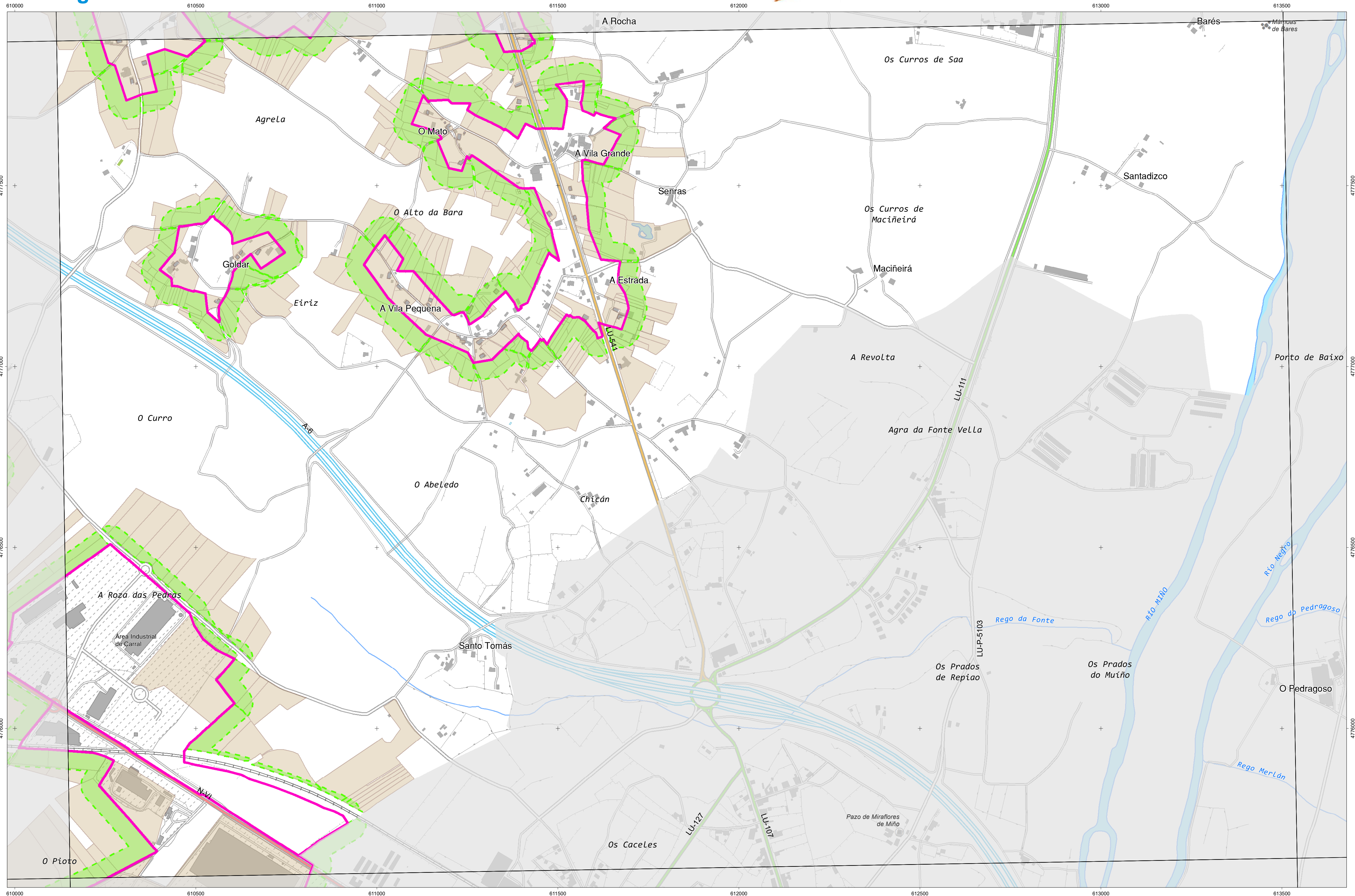
Coordenadas das esquinas da folla

| UTM ED50 Fuso 29 | X | Y | Xeográficas ETRS89 | Latitude |
|------------------|----------|-----------|--------------------|------------|
| 1 | 610202,6 | 4780427,0 | -7,3845,0 | 43,10,00,0 |
| 2 | 613589,6 | 4780482,5 | -7,3615,0 | 43,10,00,0 |
| 3 | 613628,2 | 4778168,9 | -7,3615,0 | 43,0845,0 |
| 4 | 610240,0 | 4778113,4 | -7,3845,0 | 43,0845,0 |

Proxección U.T.M. Fuso 29
 Elipsoidal GRS80
 Sistema de referencia ETRS89



Folla: 0072A-0601



INSTITUTO IET DE ESTUDIOS DO TERRITORIO
 Cartografía elaborada polo Instituto de Estudos do Territorio

CARTOGRAFÍA DAS FAIXAS SECUNDARIAS DE XESTIÓN DE BIOMASA

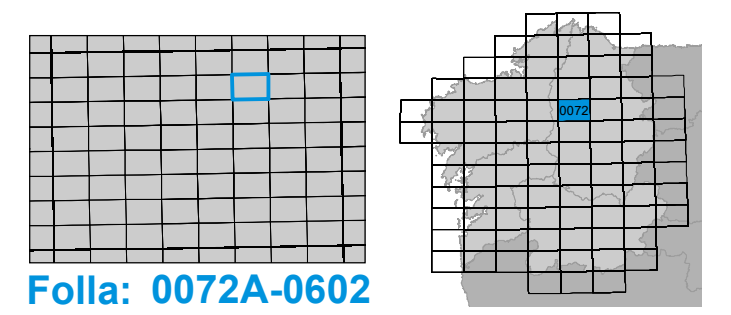
- Parcelas afectadas
- Faixa Protección 50m
- Solo de Nucleo Rural
- Solo Urbano
- Delimitación Automática
- Delimitación Enviada polo Concello
- Solo Urbanizable

Parcelas afectadas por faixas de 50 metros entorno a núcleos

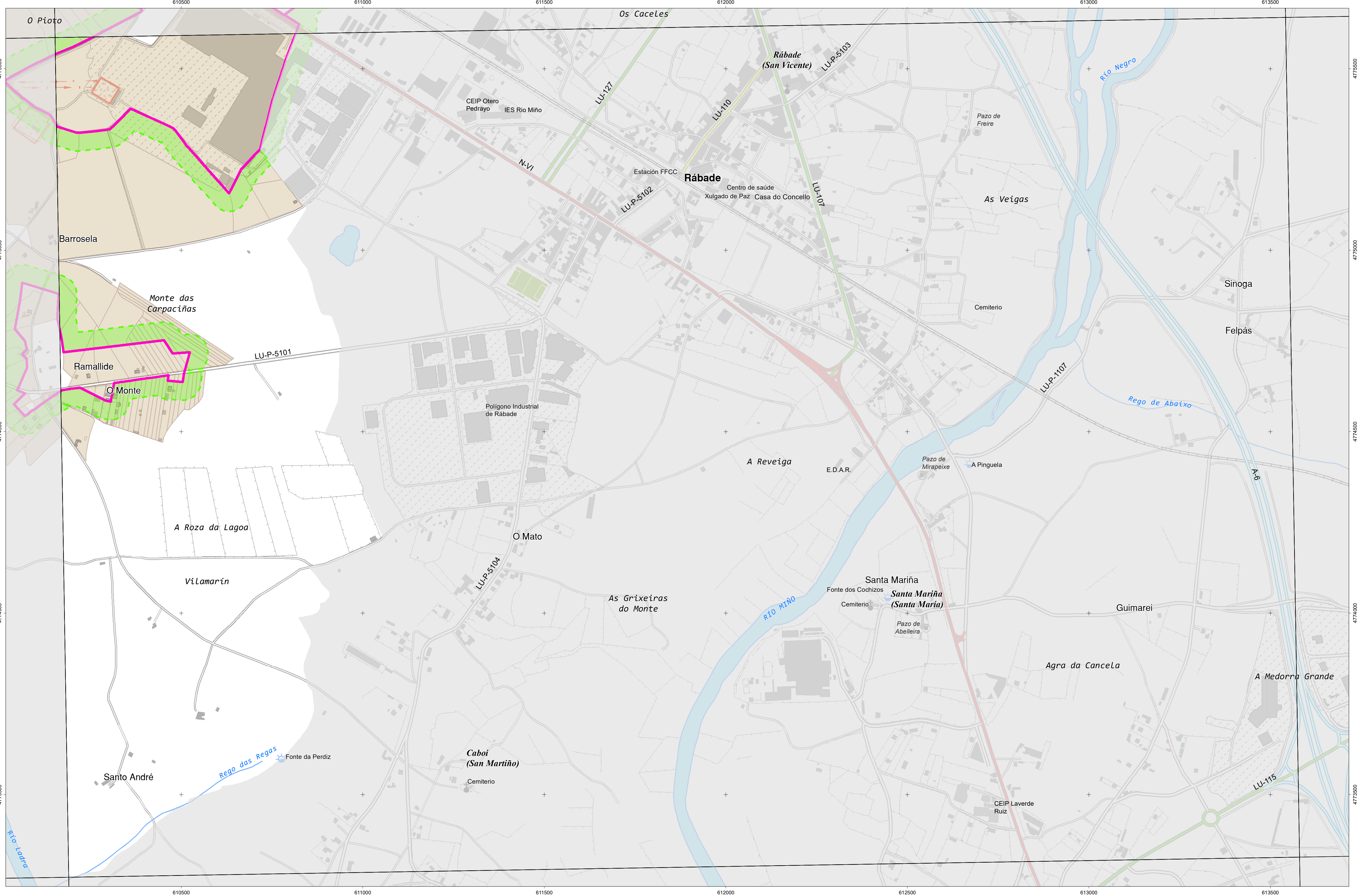
Coordenadas das esquinas da folla

| UTM ED50 Fuso 29 | | Xeográficas ETRS89 | | |
|------------------|----------|--------------------|-----------|-----------|
| X | Y | Longitude | Latitude | |
| 1 | 610240,0 | 4778113,4 | -7.3845,0 | 43.0845,0 |
| 2 | 613828,2 | 4778168,9 | -7.3615,0 | 43.0845,0 |
| 3 | 613666,7 | 4775855,3 | -7.3615,0 | 43.0730,0 |
| 4 | 610277,4 | 4775799,8 | -7.3845,0 | 43.0730,0 |

Proxección U.T.M. Fuso 29
 Elipsoidal GRS80
 Sistema de referencia ETRS89



Folla: 0072A-0602



CARTOGRAFÍA DAS FAIXAS SECUNDARIAS DE XESTIÓN DE BIOMASA

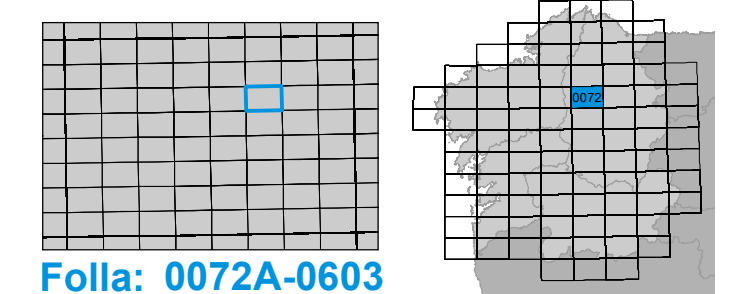
- Parcelas afectadas
- Faixa Protección 50m
- Solo de Nucleo Rural
- Solo Urbano
- Solo Urbanizable
- Delimitación Automática
- Delimitación Enviada polo Concello

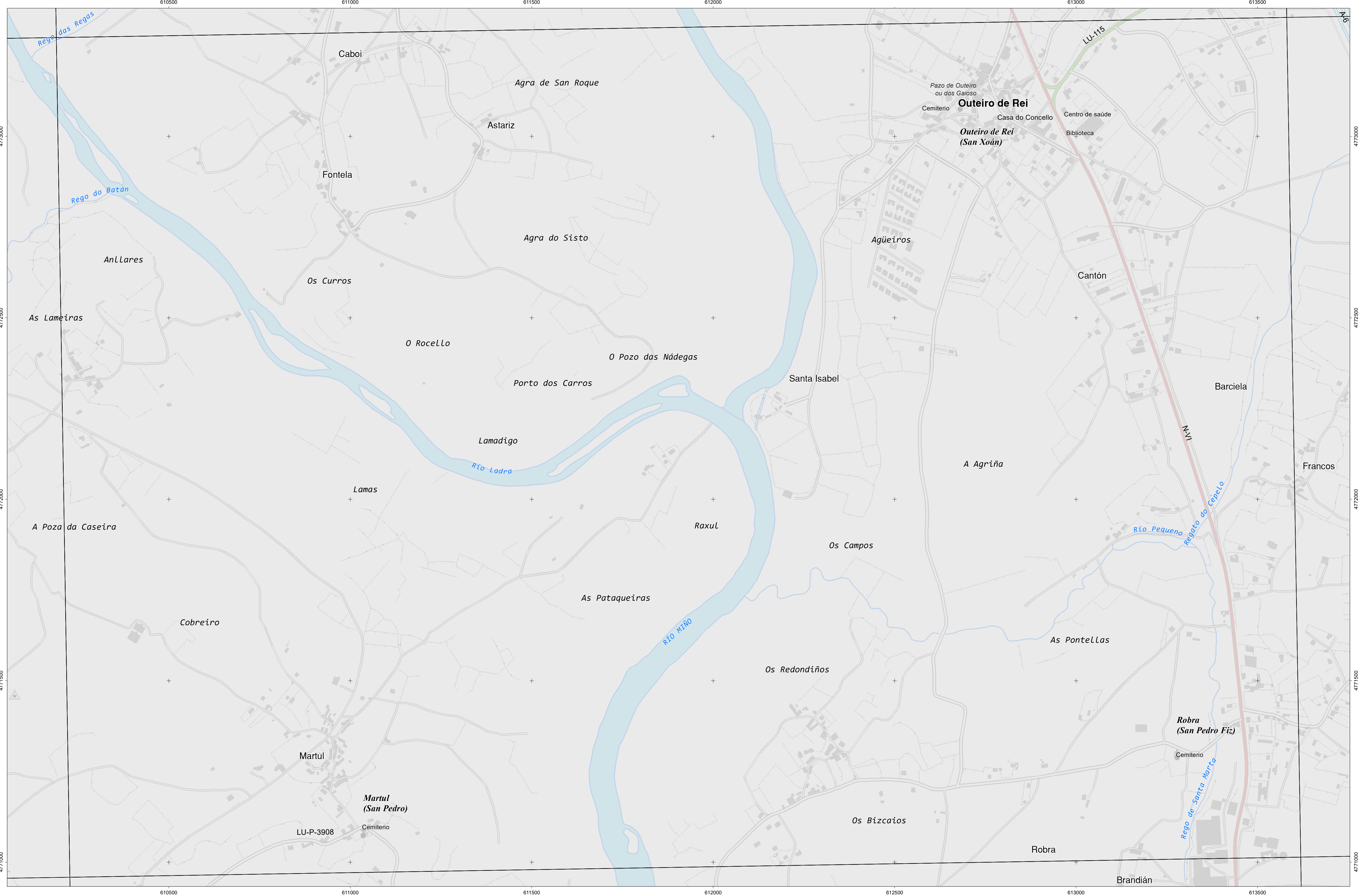
Parcelas afectadas por faixas de 50 metros entorno a núcleos

Coordenadas das esquinas da folla

| UTM ED50 Fuso 29 | x | y | Xeográficas ETRS89 | Longitude | Latitude |
|------------------|----------|-----------|--------------------|------------|----------|
| 1 | 610277,4 | 4775799,8 | -7.3845,0 | 43.07.30,0 | |
| 2 | 613866,7 | 4775855,3 | -7.36.15,0 | 43.07.30,0 | |
| 3 | 613705,2 | 4773541,8 | -7.36.15,0 | 43.06.15,0 | |
| 4 | 610314,8 | 4773486,2 | -7.38.45,0 | 43.06.15,0 | |

Proyección U.T.M. Fuso 29
Escala de GRIS0
Sistema de referencia ETRS89





INSTITUTO DE ESTUDIOS DO TERRITORIO
 Cartografía elaborada polo Instituto de Estudos do Territorio

CARTOGRAFÍA DAS FAIXAS SECUNDARIAS DE XESTIÓN DE BIOMASA

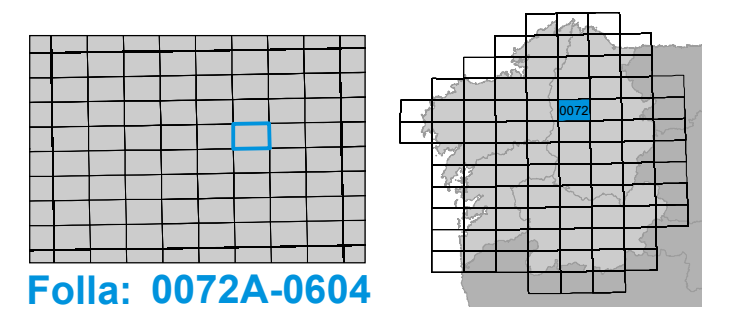
| | | |
|----------------------|----------------------|------------------------------------|
| Parcelas afectadas | Solo de Nucleo Rural | Delimitación Automática |
| Faixa Protección 50m | Solo Urbano | Delimitación Enviada polo Concello |
| Solo Urbanizable | | |

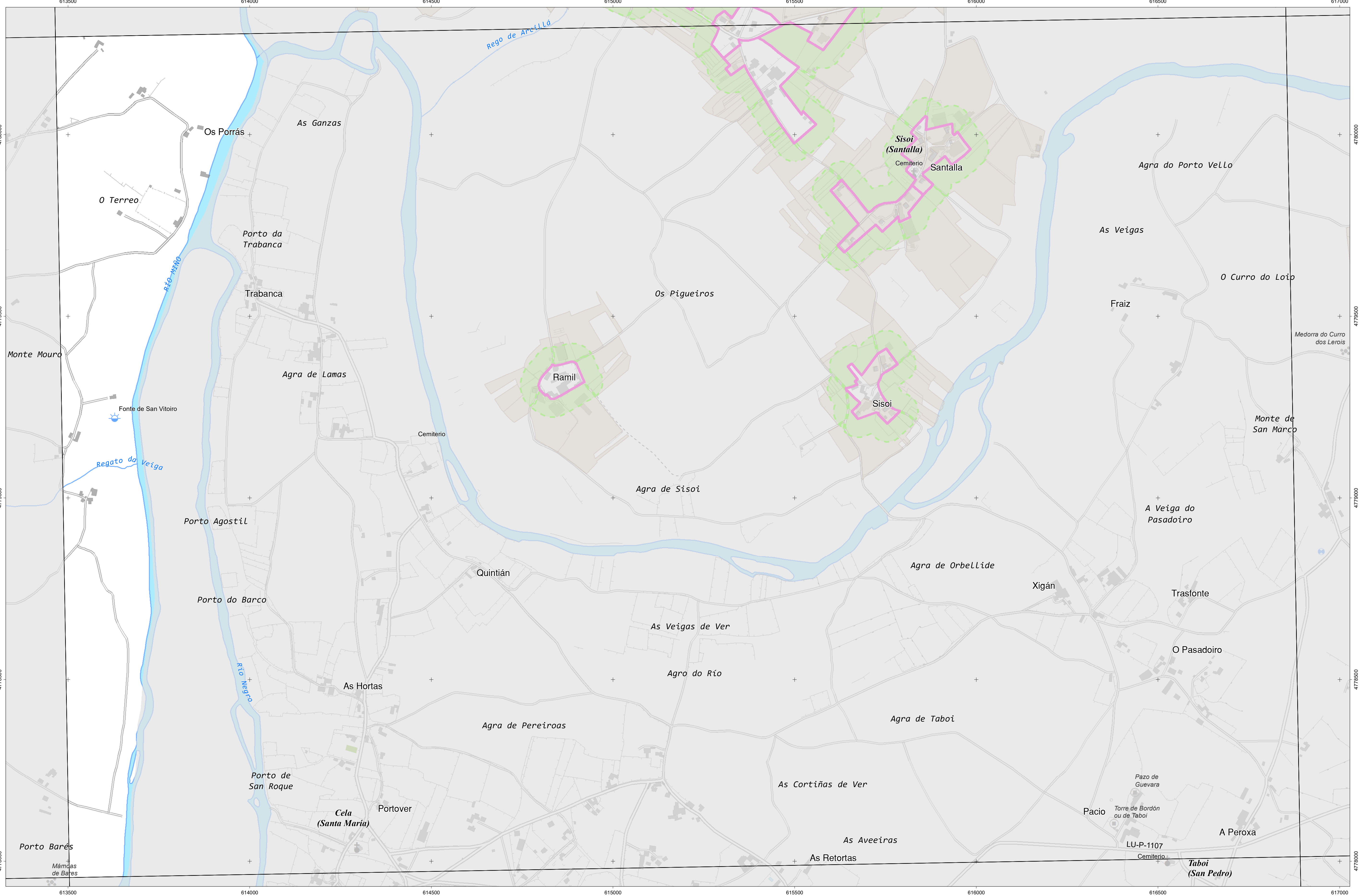
Parcelas afectadas por faixas de 50 metros entorno a núcleos

Coordenadas das esquinas da folla

| UTM ED50 Fuso 29 | X | Y | Xeográficas ETRS89 Longitude | Latitude |
|------------------|----------|-----------|---------------------------------|-----------|
| 1 | 610314,8 | 4773486,2 | -7,3845,0 | 43,0615,0 |
| 2 | 613705,2 | 4773541,8 | -7,3615,0 | 43,0615,0 |
| 3 | 613743,7 | 4771228,2 | -7,3615,0 | 43,0500,0 |
| 4 | 610352,1 | 4771172,6 | -7,3845,0 | 43,0500,0 |

Proxección U.T.M. Fuso 29
 Elipsoide GRS80
 Sistema de referencia ETRS89





CARTOGRAFÍA DAS FAIXAS SECUNDARIAS DE XESTIÓN DE BIOMASA

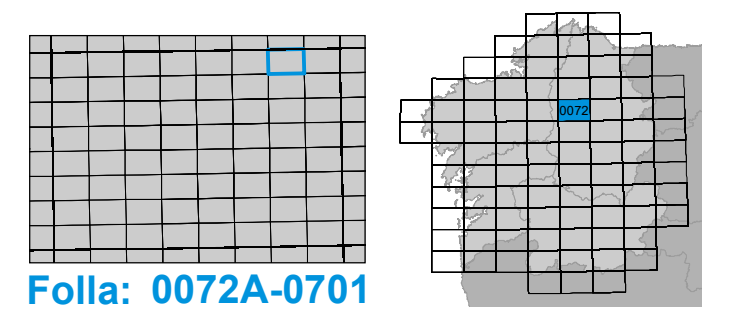
| | | |
|----------------------|----------------------|------------------------------------|
| Parcelas afectadas | Solo de Nucleo Rural | Delimitación Automática |
| Faixa Protección 50m | Solo Urbano | Delimitación Enviada polo Concello |
| Solo Urbanizable | | |

Parcelas afectadas por faixas de 50 metros entorno a núcleos

Coordenadas das esquinas da folla

| UTM ED50 Fuso 29 | | Xeográficas ETRS89 | |
|------------------|-----------|--------------------|------------|
| X | Y | Longitude | Latitude |
| 1 613589,6 | 4780482,5 | -7,36,15,0 | 43,10,00,0 |
| 2 616976,6 | 4780539,8 | -7,33,45,0 | 43,10,00,0 |
| 3 617016,3 | 4778226,2 | -7,33,45,0 | 43,08,45,0 |
| 4 613628,2 | 4778188,9 | -7,36,15,0 | 43,08,45,0 |

Proxección U.T.M. Fuso 29
 Elipsoide GRS80
 Sistema de referencia ETRS89





INSTITUTO DE ESTUDIOS DO TERRITORIO
 Cartografía elaborada polo Instituto de Estudos do Territorio

CARTOGRAFÍA DAS FAIXAS SECUNDARIAS DE XESTIÓN DE BIOMASA

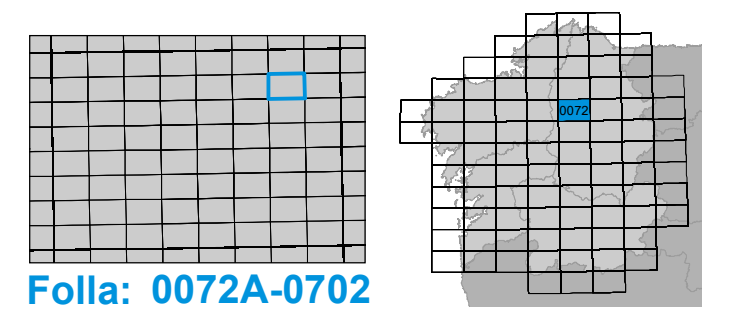
- Parcelas afectadas
- Faixa Protección 50m
- Solo de Nucleo Rural
- Solo Urbano
- Solo Urbanizable
- Delimitación Automática
- Delimitación Enviada polo Concello

Parcelas afectadas por faixas de 50 metros entorno a núcleos

Coordenadas das esquinas da folla

| UTM ED50 Fuso 29 | | Xeográficas ETRS89 | | |
|------------------|----------|--------------------|------------|------------|
| X | Y | Longitude | Latitude | |
| 1 | 613628,2 | 4778168,9 | -7,36,15,0 | 43,08,45,0 |
| 2 | 617016,3 | 4778226,2 | -7,33,45,0 | 43,08,45,0 |
| 3 | 617056,0 | 4775912,6 | -7,33,45,0 | 43,07,30,0 |
| 4 | 613666,7 | 4775855,3 | -7,36,15,0 | 43,07,30,0 |

Proxección U.T.M. Fuso 29
 Elipsoidal GRS80
 Sistema de referencia ETRS89



Folla: 0072A-0702